



Contents lists available at ScienceDirect

Renewable and Sustainable Energy Reviews

journal homepage: www.elsevier.com/locate/rser

100 key questions to guide hydropowering research and policy

D.S. Hayes^{a,*}, M.C. Bruno^b, M. Alp^c, I. Boavida^d, R.J. Batalla^{e,f}, M.D. Bejarano^g, M. Noack^h,
D. Vanzoⁱ, R. Casas-Mulet^{j,k,l}, D. Vericat^{e,m}, M. Carolliⁿ, D. Tonolla^o, J.H. Halleraker^p,
M.-P. Gosselin^q, G. Chiogna^{r,s}, G. Zolezzi^t, T.E. Venus^{u,**}

^a University of Natural Resources and Life Sciences, Vienna, Department of Water, Atmosphere and Environment, Institute of Hydrobiology and Aquatic Ecosystem Management, Vienna, Austria

^b Research and Innovation Centre, Fondazione Edmund Mach, San Michele all'Adige, Italy

^c RiverLy, INRAE, Villeurbanne, France

^d CERIS, Civil Engineering Research and Innovation for Sustainability, Instituto Superior Técnico, University of Lisbon, Lisbon, Portugal

^e Fluvial Dynamics Research Group (RIUS), University of Lleida, Lleida, Spain

^f Catalan Institute for Water Research (ICRA), Girona, Spain

^g Natural Systems and Resources Department, Universidad Politécnica de Madrid, Madrid, Spain

^h Institute of Applied Research, Karlsruhe University of Applied Science, Karlsruhe, Germany

ⁱ Laboratory of Hydraulics, Hydrology and Glaciology, ETH Zürich, Zürich, Switzerland

^j Chair of Hydraulic and Water Resources Engineering, Technical University of Munich, Munich, Germany

^k Aquatic Systems Biology Unit, School of Life Sciences, Technical University of Munich, Freising, Germany

^l Department of Infrastructure Engineering, The University of Melbourne, Melbourne, Victoria, Australia

^m Forest Sciences and Technology Centre of Catalonia, Solsona, Spain

ⁿ Energy Systems, SINTEF Energy Research, Trondheim, Norway

^o Institute of Natural Resource Sciences, Zurich University of Applied Sciences, Wädenswil, Switzerland

^p Department of Civil and Environmental Engineering, Norwegian University of Science and Technology, Trondheim, Norway

^q Department of Aquatic Biodiversity, Norwegian Institute for Nature Research, Trondheim, Norway

^r Technical University of Munich, Chair of Hydrology and River Basin Management, Munich, Germany

^s University of Innsbruck, Innsbruck, Austria

^t Department of Civil, Environmental and Mechanical Engineering, University of Trento, Trento, Italy

^u Research Group of Bioeconomy Economics, University of Passau, Passau, Germany

ARTICLE INFO

Keywords:

Renewable energies
Sustainable development
Flow ramping
Load following
Water resources management
Science-policy interface
Funding
Applied science
Delphi method
Horizon scan

ABSTRACT

As the share of renewable energy grows worldwide, flexible energy production from peak-operating hydropower and the phenomenon of hydropowering have received increasing attention. In this study, we collected open research questions from 220 experts in river science, practice, and policy across the globe using an online survey available in six languages related to hydropowering. We used a systematic method of determining expert consensus (Delphi method) to identify 100 high-priority questions related to the following thematic fields: (a) hydrology, (b) physico-chemical properties of water, (c) river morphology and sediment dynamics, (d) ecology and biology, (e) socio-economic topics, (f) energy markets, (g) policy and regulation, and (h) management and mitigation measures. The consensus list of high-priority questions shall inform and guide researchers in focusing their efforts to foster a better science-policy interface, thereby improving the sustainability of peak-operating hydropower in a variety of settings. We find that there is already a strong understanding of the ecological impact of hydropowering and efficient mitigation techniques to support sustainable hydropower. Yet, a disconnect remains in its policy and management implementation.

1. Introduction

Hydropowering has been receiving increased attention [1–4].

* Corresponding author.

** Corresponding author.

E-mail addresses: daniel.hayes@boku.ac.at (D.S. Hayes), Terese.Venus@uni-passau.de (T.E. Venus).

<https://doi.org/10.1016/j.rser.2023.113729>

Received 4 March 2023; Received in revised form 2 August 2023; Accepted 6 September 2023

Available online 16 September 2023

1364-0321/© 2023 The Authors. Published by Elsevier Ltd. This is an open access article under the CC BY license (<http://creativecommons.org/licenses/by/4.0/>).

List of abbreviations

EU	European Union
SDGs	United Nations Sustainable Development Goals
WFD	EU Water Framework Directive

Hydropeaking – rapid and frequent changes in river flow to optimize hydropower operation – is a phenomenon observed globally, primarily associated with large power-generating (storage) dams operated in load-following mode (Fig. 1). Hydropeaking is widely discussed in the context of climate change and the rise of renewables to integrate energy production and demand in the power grid [5,6], and to increase flexibility in the energy system [7,8]. However, the ecological impacts of hydropeaking, including reduction of species abundance [9] and biomass [10,11], lowered primary production [12], and altered assemblages of river fauna and flora [13–15], are of great concern [16–18]. Despite research efforts, many knowledge gaps still need to be addressed to encourage wide-scale implementation of mitigation measures, of which only some examples exist to date [17,19–22].

The current freshwater biodiversity crisis demands that we solve central knowledge gaps to expedite effective policy and management efforts [25–27], particularly given a renewed commitment to hydropower as a green, sustainable, and low-carbon energy source [28–31]. So far, hydropeaking mitigation actions are primarily developed at smaller (national) scales, such as in the Swiss or Italian alps [21,22,32]. To support the wide-scale establishment of targeted mitigation and conservation frameworks in hydropeaked rivers, scientists must tackle the most urgent knowledge gaps for policy and management decisions [26,33]. As these high-priority questions related to hydropeaking have yet to be defined [34], we identify 100 key questions for hydropeaking research.

The 100 questions horizon scan exercise is a popular strategy to identify and prioritize research needs. The 100 questions approach is a

process of identifying emerging issues or questions that, if answered, have the potential to impact decision-making in the respective sector [35–38]. Over the last 20 years, this approach has been successfully conducted in many fields, including landscape restoration [39], forestry [40], agriculture [41], urban stream ecology [42], microbial ecology [43], hydrology [44], conservation physiology [45], fish migration [46], recreational fisheries [47], and smart (energy) consumption [48,49]. This integrative approach seeks to incorporate and dialogue with various stakeholders, including practitioners, legislators, and researchers, to refine and distill a set of questions until 100 high-priority questions emerge [35–37].

This research targets three main types of actors: First, we address policymakers and practitioners in public, private, and non-profit organizations as addressing their questions can meet their information needs. Second, funders of research must better understand which broad themes to prioritize. Third, researchers must know which questions policymakers consider most important [36].

This study identified a list of policy-relevant and high-priority questions in the hydropeaking research and management field. We created an online survey distributed globally to individuals and organizations in science, practice, and policy to solicit questions. The initial list of questions was then distilled in a participatory follow-up expert study [36,37], yielding the top 100 research questions for the field of hydropeaking presented in this work. This consensus list of high-priority questions shall inform and guide researchers in focusing their efforts on tackling policy and management needs [50], thereby improving the sustainability of peak-operating hydropower production.

2. Methods

In this study, we identified 100 high-priority questions in the field of hydropeaking research, policy, and management using the Delphi method for expert consensus. The Delphi method is a structured communication approach used to gather and refine the opinions of a group of experts on a specific topic [51,52]. It involves a series of rounds in which the experts provide their opinions, and the results are analyzed

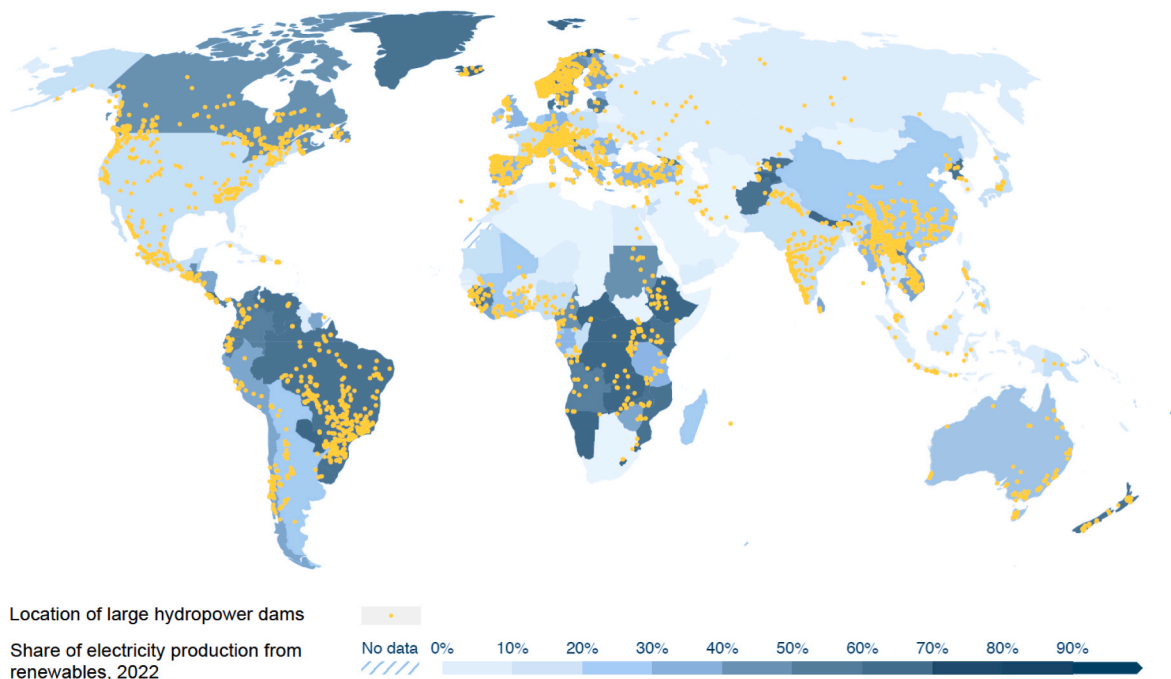


Fig. 1. Global map of larger dams used for hydroelectricity production and the share of renewable electricity production per country. Dams include those from the Global Dam Tracker (GDAT) database [23] with ‘hydroelectricity’ registered as the main purpose or additional use, filtered by a capacity of >10 MW and a head of >30 m. It can be expected that many large power-generating (storage) dams are operated in peaking mode at least part of the time. A detailed overview of hydropeaking dam distribution, however, is still missing. Renewables include electricity production from hydropower, solar, wind, biomass and waste, geothermal, wave, and tidal sources [24].

and summarized. The summary is sent back to the experts for review and comments. This process is repeated until a consensus is reached or until the experts' opinions converge [51,52]. The Delphi method is often used to make informed decisions and forecast future developments in fields such as public policy [53], management [52], industry [54], and energy consumption [49].

The implementation of the Delphi expert study was divided into three steps (Fig. 2): (1) we conducted a global call to gather research questions. The solicited questions were then (2) categorized, thematized, and consolidated. Finally, (3) expert rating identified the top 100 questions.

In the first step, we called for questions by inviting experts (i.e., policymakers, hydropower managers, researchers) from various key disciplines or sectors (for example, government, non-governmental organizations (NGOs), industry, academia) and geographic locations (i.e., from all continents where hydropower is used; Fig. 1) to contribute their key questions in the field of hydropeaking [47]. We gathered the questions through an anonymous online survey. The baseline question was: "What are the unanswered research questions in the field of hydropeaking?" [43]. We encouraged participants to list as many as they feel are relevant.

In addition to formulating questions, surveyors were also asked to disclose information about their expertise (topic and years of experience), occupation, and country of work. The questionnaire was available in six different languages (English, Spanish, French, German, Italian,

and Portuguese), following the suggestion of Cooke et al. [38].

The call to the online survey was distributed through means of circulating emails, newsletters, professional societies, social media (Twitter and LinkedIn), and key regional informants (for example, hydropower managers). This global distribution was largely based on the contacts and efforts of the Hydropeaking Research Network (HyPeak [55]) and the further solicitation of survey participants to their colleagues and networks. The online survey ran from December 2021 to February 2022.

In the second step, the questions were (i) translated into English (if necessary), (ii) refined and rephrased (if necessary), and (iii) sorted into sub-categories within eight major topics: (a) hydrology, (b) physico-chemical properties of water, (c) river morphology and sediment dynamics, (d) ecology and biology, (e) socio-economic topics, (f) energy markets, (g) policy and regulation, (h) management and mitigation measures (Table 1). In addition to the survey outcomes, (iv) the hydropeaking questions posed by Hayes et al. [17] and Alp et al. [55] were integrated into the list. Finally, (v) any duplicate questions were removed due to redundancy.

The third and final step aimed to winnow and refine the questions by conducting formal voting in the form of a Delphi study. We distributed the final list of questions to all survey participants who indicated their willingness to contribute to such a follow-up expert study. Each expert could decide on which and how many topical groups they wanted to join [41]. The experts had to rank each question within a topical group

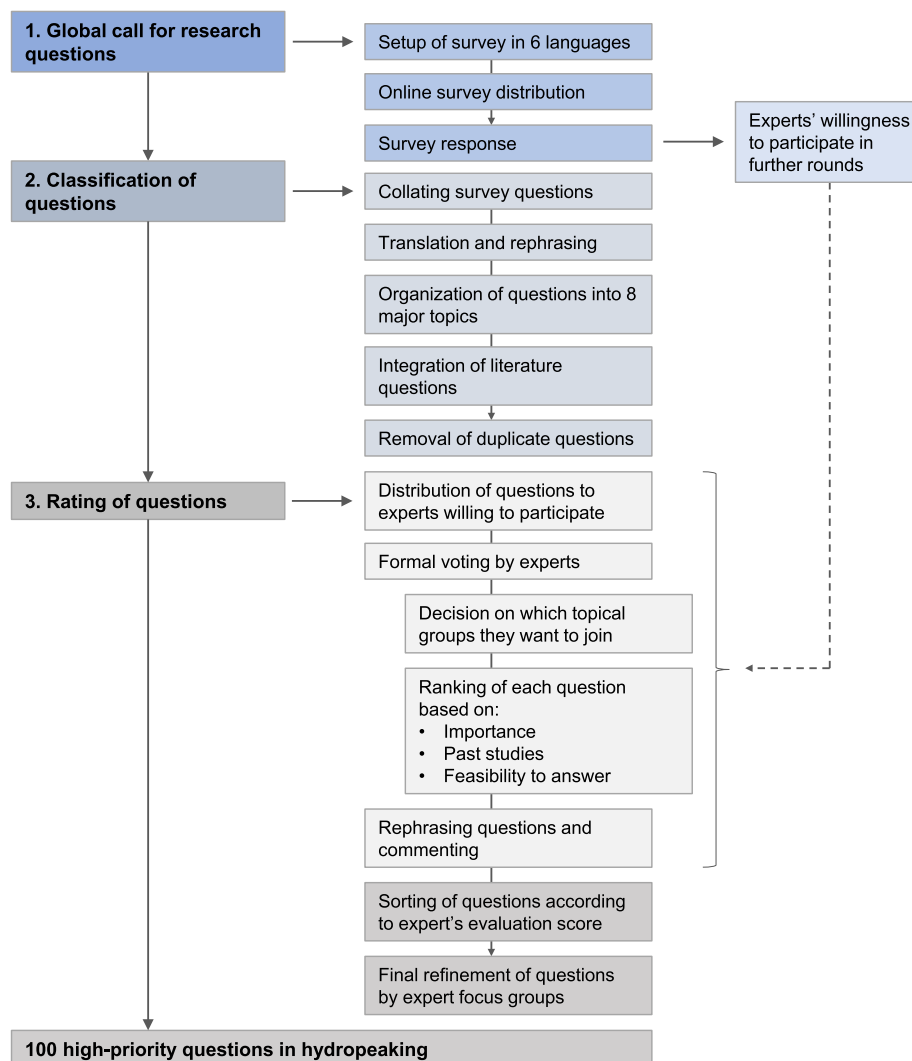


Fig. 2. Schematic flowchart providing an overview of the step-wise implementation of the Delphi method for this study.

Table 1

Identified hydropeaking topics and the total number of questions classified by each topic before and after the rating approach, and the number of experts involved in ranking questions in each topic.

Topic	No. of original questions	No. of questions included in the final list	No. of experts involved in the ranking
Hydrology	50	15	9
Physico-chemical properties of water	19	4	6
River morphology and sediment dynamics	47	13	8
Ecology and biology	140	34	13
Socio-economic topics ^a	28	6	5
Energy markets ^b	27	9	
Policy and regulation	47	8	6
Management and mitigation measures	74	11	8
Total	432	100	29 ^b /55 ^c

^a Socio-economic topics and energy market questions were ranked by the same experts.

^b Number of experts involved in the ranking of questions.

^c Total count of expertise involvement, including certain experts who joined multiple topics and were thus counted for each.

according to (i) the importance in knowledge gain for hydropeaking management, (ii) how well it has already been studied (i.e., the question should not have already been answered), and (iii) how feasible it is to answer the respective question through a realistic research design of spatial and temporal scope [36]. The ranking scale ranged from 1 to 10, whereby 1 indicates the least and 10 the highest levels of importance, already existing research, or study feasibility. Expert group members were also invited to revise and rephrase questions where they felt relevant or leave comments [37,56].

Essential questions are defined as those questions that, if answered, would have the greatest impact on global hydropeaking research and policy. For each question, we calculated the mean score of the expert's evaluation regarding the three evaluation categories mentioned above, including the percentage of experts that evaluated the question. We then combined the three values per question into one ranking index (1–30) by summing up the means (the values regarding how well the respective question has been studied were re-coded by inverting the order). Furthermore, the percentages of expert participation were combined (0–300). As selection criteria, we used the ranking index to sort the questions in descending order, picking the top 100 but excluding questions with an expert participation score ≤ 150 across the three questions (i.e., importance, how well studied, feasibility). In cases where questions that the experts marked as redundant ended up in the 100 questions list, these were combined into one question by expert focus groups. Then the next question according to the ranking index order was added to have a total number of 100 questions. This process was repeated as often as needed.

The questions were tested against the following further criteria for the identification of properly formulated scientific questions: (i) questions should have a factual answer that is not based on personal opinions or beliefs, (ii) they should be specific rather than covering a general topic area, (iii) they should not be answerable with “it all depends”, (iv) unless they are questioning a specific statement, they should not be answerable with a simple “yes” or “no” (for example, not “is the mitigation option X better than Y?”), (v) when related to impact and intervention, they should include a subject, an intervention, and a measurable outcome [36,41,56]. In cases where a question was removed due to one of these criteria, the next question according to the ranking index was selected and added to the final list (as in the previous steps).

This stepwise approach to winnowing and refining gathered

questions through a participatory exercise eventually yielded what we consider to be the top 100 research questions of relevance to hydropeaking research and policy.

3. Results

3.1. Round 1 – global call for gathering research questions

In the first round of the Delphi study, the sample included 220 respondents who submitted research questions (out of 2879 survey clicks). Respondents had an average experience of 18.7 years in their field of work and 9.8 years in hydropeaking. The participants had their working base in all continents where hydropower is used. Of the experts who disclosed their primary working areas ($n = 212$), the majority of participants work in Europe ($n = 173$), Asia ($n = 13$), North America ($n = 11$), Africa ($n = 8$), South America ($n = 5$), and Australia and Oceania ($n = 2$). The seven most prevalent countries represented were Switzerland ($n = 43$), Italy ($n = 26$), Austria ($n = 24$), Germany ($n = 17$), Spain ($n = 16$), Portugal ($n = 13$), and France ($n = 11$) (Figure S1).

Nearly half of the respondents had a background in research ($n = 103$), followed by government/authority ($n = 37$), hydropower management ($n = 24$), and NGOs ($n = 20$). Other stakeholders included individuals from the field of consulting ($n = 13$), energy provision ($n = 10$), fisheries ($n = 9$), and others ($n = 4$) (Figure S1).

In total, 432 unique research questions associated with eight topical areas could be identified (Table 1; Fig. 3). Of the 220 respondents, 48 indicated their willingness to contribute to the follow-up expert study to rate the gathered questions in order to identify the most relevant ones.

3.2. Round 2 – expert rating to identify high-priority questions

In total, 29 experts contributed to the next round of rating the questions (Table 1). The majority of these experts were researchers ($n = 24$). Some work in the government/authority sector ($n = 4$) or hydro-power management ($n = 1$). The experts' working locations represent all five continents mentioned above (up to three countries per expert), the largest share work in Europe (Figure S2).

The experts were presented with the topical groups shown in Table 1. They could join as many of these topics as they identified with, resulting in 55 total expert responses (Figure S2).

3.3. One hundred key questions in hydropeaking

The step-wise implementation of the Delphi method identified the top 100 questions in hydropeaking from 432 original questions (Table 1). Fig. 3 provides a graphical representation of this process, showing which original questions were selected, combined, split, or not selected by the experts. We assigned questions to thematic sub-categories for grouping irrespective of their association to one of the eight topical categories.

The following sections present the final 100 questions list organized by category. Each category is prefaced with a brief introduction. The order of questions does not reflect a priority as they are sorted according to theme.

3.3.1. Hydrology

From a hydrological perspective, hydropeaking is a phenomenon that has been addressed by considering multiple spatial and temporal scales [57,58]. Time series of river discharge have been analyzed at single gauging stations [59], in a network of gauging stations belonging to the same catchment [60–63], and also at larger regional scales [64, 65]. The focus of these studies was mainly the identification of changes in the hydrological regime due to the construction and operation of hydropower infrastructures, and the problem was addressed at temporal scales ranging from minutes to years, showing how the temporal dynamics of hydropeaking flow regimes differ from natural ones [66,67].

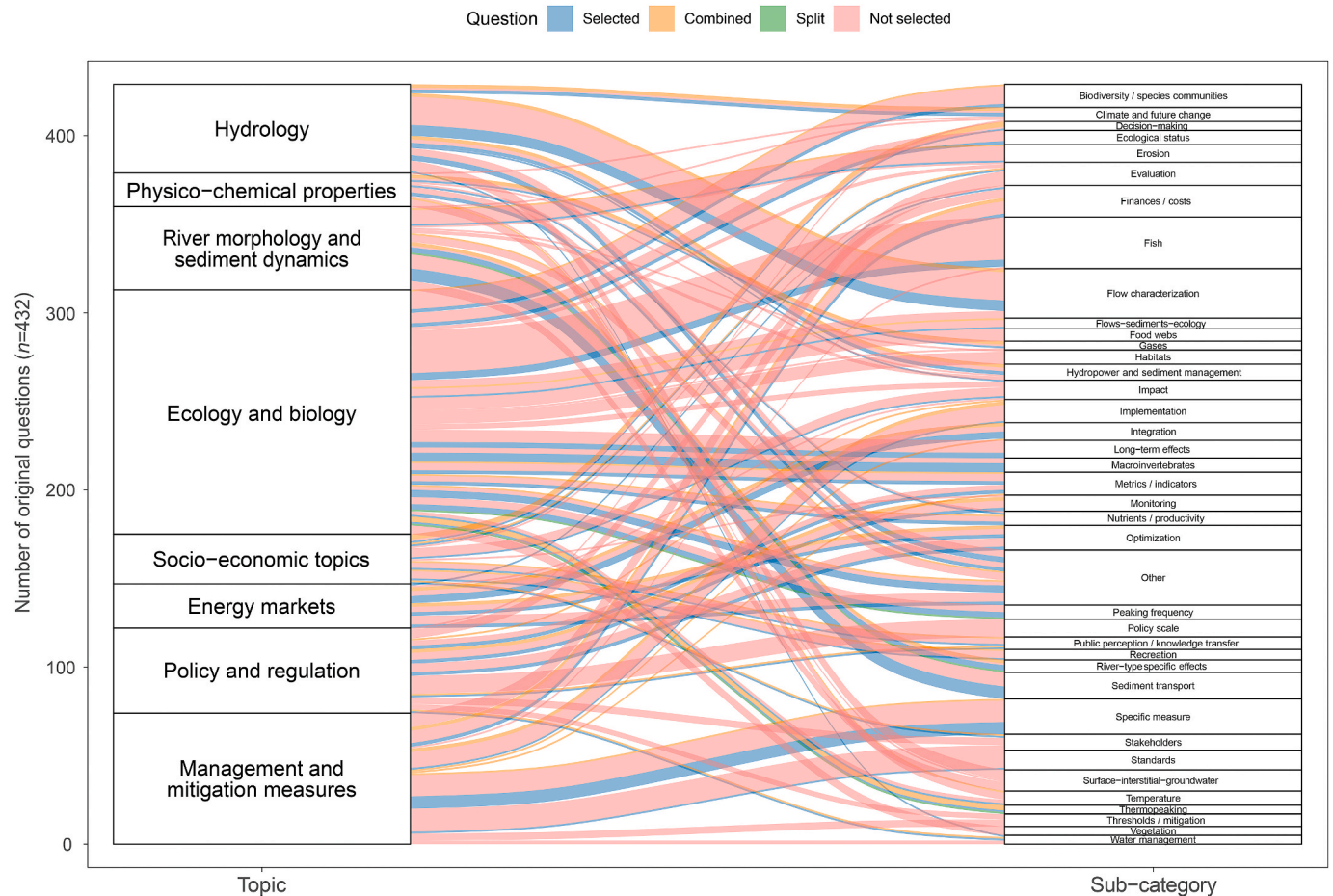


Fig. 3. Alluvial plot showing how the eight topics (on the left) are linked to thematic sub-categories (on the right, sorted alphabetically; all categories with ≤ 5 questions were added to “Other”). The line colors indicate if the respective original question ($n = 432$) was selected, combined, split, or not selected for the final 100 questions list.

Catchment-scale hydrological models that aim to reproduce the effect of hydropeaking often use daily time steps and are, therefore, unable to address sub-daily streamflow variability, particularly when the research question focuses on climate change projections and hence long simulation times [68]. Also, coupling energy production and hydropower generation mechanisms with process-based models at multiple spatial and temporal scales remains challenging. However, machine learning methods could contribute to overcoming this limitation [69].

A hydrological approach to studying hydropeaking also requires considering the effects of river stage fluctuations on surface water-groundwater interaction. In this case, several authors have acknowledged the importance of investigations at the local scale [70] and for river reaches [71,72]. When designing and implementing suitable restoration measures, it is necessary to consider the typical spatio-temporal interaction among the different hydrological processes. Further, attenuation and ramping rates influence morphological and ecological impacts within the river system [73].

The following questions demonstrate the complexity of processes linked to water storage and release effects for hydropower generation and the importance these have on the hydrological cycle. Adequate monitoring, modeling, and mitigation will require developing new tools that embrace this multiscale aspect.

1. How does the temporal resolution of streamflow (or river stage) data affect assessments of hydropeaking hydrology?
2. What spatiotemporal variations of flow velocity, water depth, and wetted width can be observed in hydropeaking rivers?

3. How can zero-flow events occurring in-between hydropeaks, when hydropower stations are on hold due to low energy demand or low electricity prices, be adequately measured?
4. How does base flow duration and magnitude between hydropeaks differ from natural flow fluctuations?
5. How does peak flow duration and magnitude in rivers affected by hydropeaking differ from natural flow fluctuations?
6. Which flow quantiles can be used to standardize global assessments of hydropeaking frequency?
7. How can improvements in remote/local sensing techniques, modeling tools, and smart energy grids allow for more dynamic (i.e., real-time) release strategies to minimize hydropeaking impacts while answering energy demand?
8. How do hydropower cascades affect hydropeaking, including the potential amplification of hydropeaking waves at different flow conditions?
9. How does hydropeaking hydrology change over time in relation to energy markets?
10. How does hydropeaking affect natural ice regimes?
11. How do environmental flows affect characteristics of hydropeaking hydrology, such as the rate of change, flow ratio, peak amplitude, or between-peak flow magnitude?
12. How do characteristics of the hydropower station, such as reservoir size and location or operational rules, influence the degree of hydrological alteration?

13. What are the implications of non-stationary hydrological regimes (for example, due to climate change or natural/anthropogenic forcing mechanisms) on hydropeaking hydrology?
14. How do different morphological rehabilitation measures dampen the hydrological effects of flow or river stage fluctuations by impacting flow retention of the hydropeaking wave?
15. How will climate change alter hydropeaked rivers, considering both changes in the management of hydropower systems and the hydrological cycle?

3.3.2. Physico-chemical properties of water

River damming creates lentic ecosystems that affect physical, chemical, and biological processes and characteristics in the downstream reaches [74,75]. Accounting for the sub-daily alterations of physical (for example, thermopeaking, temperature [76–78]) and biochemical (for example, gas supersaturation, water quality [79]) processes and patterns related to hydropeaking adds challenge to their further understanding. It may require multi-parametric and high-frequency field sampling, but also the modeling of biogeochemical processing occurring in the upstream reservoirs and the downstream sections [80] as well as changes in the interaction with the hyporheic zone [81] and the aquifer [82].

Some of the most frequently studied physical alterations associated with hydropeaking are the sharp and intermittent alterations of river thermal regime associated with hydropeaking, so-called thermopeaking [76–78]. The general role of damming and related hydropower operations on river biogeochemistry, including nutrient and carbon cycling, has been studied [83,84]. However, specific studies and analyses of the effects associated with hydropeaking are lacking, although investigations on how hydropeaking affects the dynamics of dissolved gases have been growing in recent years. Pulg et al. [79] provided evidence of gas (nitrogen) oversaturation (“saturopeaking”), while Calamita et al. [85] shed light on the hydropeaking effects on carbon dioxide fluxes (“carbopeaking”). The effect of river fluctuations on flow exchanges with the aquifer and solute transport has also been investigated at multiple spatial and temporal scales [86,87].

Despite growing attention, the short and long-term consequences of physico-chemical alterations on the downstream river and aquifer ecosystems are still partially overlooked. Currently, the most remarkable knowledge gaps, as indicated by the following questions, refer to the understanding and quantification of biogeochemical alterations at the temporal scales at which hydropeaking occurs.

16. How does hydropeaking affect the water quality of the downstream river sections when released from eutrophic reservoirs?
17. How does hydropeaking (and, if co-occurring, thermopeaking) affect daily and seasonal dynamics of dissolved gases (for example, oxygen, carbon dioxide, methane)?
18. How does hydropeaking influence the interdependent processes of nutrient cycling and their downstream transport (nutrient spiraling)?
19. To which extent are physical (hydraulic and thermal) hydropeaking-driven alterations more (or less) relevant than chemical (water quality) ones as environmental stressors?

3.3.3. River morphology and sediment dynamics

Hydropeaking operations significantly impact the morpho-dynamic processes of river systems [3]. The rapid oscillations of flow generated by hydropeaking directly interfere with rivers' natural flow and associated sedimentary regimes, and, in turn, with their ecological functioning [88–90]. The high instability of channel habitats is a main limiting factor for freshwater ecosystem functionality because hydropeaking modifies flow hydraulics, the sedimentary structure of the riverbed, sediment transport, and habitat availability [91–93]. The morphological and sedimentary dynamics of river systems are occasionally affected by the joint effect of reservoir sedimentation and

hydropeaking, a combination that may exacerbate sediment deficit and associated effects such as riverbed incision and armoring [94].

Overall, sediments in rivers experience cycles of entrainment, transport, and deposition. Floods are major natural disturbances that, together with anthropogenic impacts, control or modify such cycles [95]. Particle mobility depends on bed structure, and ultimately, they are both strongly influenced by the upstream sediment supply in the system. Therefore, understanding the frequency and magnitude at which water flow exceeds the sediment mobility threshold is fundamental to correctly characterize such processes [96]. Hydropeaking-affected reaches, in particular, where the flow is artificially increased and the upstream supply of sediments has been cut off, frequently experience processes of full or partial bed mobility driven by the entrainment of sediments [97]. This may generate a sedimentary imbalance that can affect various ecological processes (for example, fish spawning, invertebrate refuge). The sediment deficit may be mitigated through the regular release of natural-like floods providing sediments [98] or augmentation of key sediment fractions, improving habitat availability and maintenance [99].

Although a few studies focused on the morphological impacts of hydropeaking, the following questions demonstrate substantial knowledge gaps in the field of morphological and sedimentary processes at various spatial and temporal scales.

20. How are sediment depletion (removal of ecologically valuable gravel) and hydropeaking related to each other?
21. How does hydropeaking affect fine sediment dynamics and related habitat properties?
22. How can the impacts of hydropeaking and the impacts of dams on morphology and sedimentary processes be distinguished?
23. How does hydropeaking affect the riverbed composition in terms of fine sediment content, sorting processes and particle size distribution?
24. How does hydropeaking affect mobility thresholds and sediment transport processes compared to those found in non-regulated rivers?
25. How does hydropeaking affect riverbed stability and bed armoring?
26. What is the role of tributaries in mitigating sediment deficit in hydropeaked rivers?
27. What are short- and long-term morphological consequences of hydropeaking?
28. How does hydropeaking alter morpho-dynamics in different river types?
29. What are the timescales of aquatic habitat (wetted area) persistence during turbine shutdown events in hydropeaked rivers?
30. What are the key hydropeaking flow characteristics (for example, magnitude, frequency, ramping rate) that lead to changes in river morphology and sediment transport?
31. What are – from a morphological perspective – the spatial scales (for example, patch, reach, segment) that are most affected by hydropeaking?
32. What flows and sediments need to be released from dams to maintain or restore the sediment dynamics in hydropeaked rivers?

3.3.4. Ecology and biology

Water flow is a key driver of physical and ecological processes within rivers [100]. Therefore, any change to the natural flow regime will affect aquatic habitats, organism communities, and ecological processes in river systems [101–103]. The rapid and artificial flow fluctuations associated with hydropeaking operations affect riverine biota (fauna and flora) directly and indirectly. Direct effects include organism displacement, involuntary drift, and stranding, often leading to deterioration and death [104–109]. Indirect effects are linked to changes in river hydro-morphology with consequences for habitat quality and

availability and include alterations of biochemical processes and biotic interactions [13,110].

The study of ecological and biological impacts of hydropeaking has focused to a large extent on responses of certain life stages of fish and macroinvertebrates [111–114]. Research has recently also been conducted on riverine plants and flow-vegetation relationships [2,108,115]. In contrast, other life stages and organism groups, such as biofilm and microbial communities, crayfish, and bivalves, have received little or no attention [116] despite being important river ecosystem components. The same goes for terrestrial biota that depend upon river ecosystems for their life cycle (for example, birds). Also, hydropeaking effects on the propagation and establishment of non-native species in aquatic and riparian environments are hardly studied.

Moreover, hydropeaking effects on river connectivity, including interactions with other related factors, in its different dimensions (i.e., longitudinal, lateral, vertical, temporal [117]) are largely unknown. The shallow river margins and sediment bars are particularly affected by hydropeaking as artificial flow fluctuations with oscillations between dry and wetted conditions create ‘artificial intertidal zones’ [118]. These oscillations affect the groundwater table and riparian environments [71, 72], as well as the lateral instream habitat connectivity [119,120], including links between aquatic and terrestrial environments. The hyporheic zone, which largely relies on intact vertical connectivity, is important for biochemical and biotic processes [121]. Vertical connectivity in hydropeaked rivers can be affected directly, for example, by the propagation of the hydropeaking wave into the shallow aquifer [122], or indirectly, for example, by altered sediment dynamics and associated clogging processes [91]. The impacts of these hydropeaking-driven connectivity alterations on biota are largely unknown.

To achieve sustainable management of hydropeaking and the conservation of river ecosystems, we must improve understanding of how the interrelations of hydropeaking, thermopeak, and saturopeak impact ecological processes in rivers [79,123,124]. This includes identifying the time scales over which biotic communities can adapt to these changes. Additionally, given the range of hydrological variables impacted by hydropeaking, it is crucial to identify which variables are primarily responsible for the negative effects on biological communities [11,13,14]. This information is essential for exploring potential mitigation strategies through direct mitigation measures [17].

Finally, hydropeaking is not the only anthropogenic stressor that rivers face, as they are also frequently affected by various other human-driven impacts, such as channelization [11], eutrophication, pollution, the spread of exotic species or other types of flow modification (for example, water abstraction) [125]. Therefore, in order to ensure the effective conservation and management of riverine ecosystems, it is essential to consider hydropeaking in this multiple-stressor context and examine how the combinations of stressors, as well as their seasonal and geographic variations, will influence the resilience and adaptability of riverine communities [126], particularly in light of climate change.

33. How does hydropeaking affect riparian or gravel bar invertebrate communities?
34. How does hydropeaking affect the nutritional quality of periphyton?
35. What are the effects of hydropeaking on the structure and biomass of algal and microbial communities in the biofilm?
36. How does hydropeaking (and, if co-occurring, thermopeak) impact river biochemical processes (for example, microbial metabolism, nutrient spiraling) in rivers and/or their receiving water bodies (i.e., lakes, estuaries)?
37. Which role does the duration of baseflow between hydropeaks play in structuring biological communities?
38. To which extent do tolerance, acclimation, or habituation allow aquatic species to live in regularly-occurring hydropeaking conditions?

39. How do the ecological effects of very frequent, low-intensity flow fluctuations (‘hydrofibrillation’) differ from those of regular, but less frequent high-intensity hydropeaking?
40. To which extent do single high-flow events differ from reoccurring hydropeaks in determining habitat dynamics and biotic community composition?
41. To which extent do the effects of irregular (seasonal) hydropeaking differ from regularly (year-round) occurring hydropeaking in structuring habitat dynamics and biotic communities?
42. What are the most sensitive biological metrics to assess the ecological effects of hydropeaking on the environment?
43. How does hydropeaking affect the riparian habitat and which metrics can we use to measure the impacts?
44. How does hydropeaking affect crustaceans, such as native and invasive crayfish?
45. How does hydropeaking affect bivalves?
46. How does the temperature of the water released during hydropeaking affect riverine flora and fauna in different seasons?
47. How does hydro- and associated thermopeak affect different life cycle stages of aquatic organisms and their populations?
48. What are the thresholds above and below which thermopeak causes measurable harm for different life stages of aquatic organisms?
49. How does the interaction of thermopeak and climate change-related thermal impacts affect different life cycle stages of aquatic organisms?
50. How does hydropeaking affect functional diversity of macroinvertebrates?
51. Through which life-cycle stages does hydropeaking have the greatest impact on macroinvertebrate population structure and dynamics?
52. How does hydropeaking affect aquatic-terrestrial functional links of invertebrates?
53. Which are the ecological effects of hydropeaking on different time-scales and how do they interact?
54. How does hydropeaking affect fish emergence from the gravel substrate?
55. How does hydropeaking alter riverine lateral connectivity and affect functioning shoreline habitats?
56. How do fish relocate (laterally and longitudinally) during hydropeaking and to what spatial extent do hydropeaking effects continue to influence their movement?
57. What are the broader ecological effects of implementing the ‘emergence window’ approach proposed as a mitigation option (Hayes et al., 2019, *Sust.* 11(6), 1547) to safeguard fish populations?
58. How does hydropeaking affect riparian and aquatic birds, such as gravel nest builders or waterfowl?
59. Does hydropeaking facilitate invasion of non-native species organisms and, if so, by which mechanisms?
60. Does hydropeaking facilitate out-competition of native species by non-native ones? If so, by which mechanisms?
61. What are the combined ecological effects of cascading peak-operating hydropower plants?
62. What are the combined effects of general (for example, channelization, pollution) and hydropeaking-specific (for example, saturopeak, thermopeak) stressors on populations of aquatic biota in hydropeaked rivers?
63. What is the role of river and tributary connectivity in determining the ecological condition of hydropeaked rivers?
64. How will climate-driven changes in the hydrological regime affect ecosystems already impacted by hydropeaking?
65. What role does long-lasting habitat degradation (for example, from a decadal perspective) play in determining ecological community structure of hydropeaked rivers?

66. To what extent does the impact of hydropeaking differ between scales and river types, for example, pertaining to different flow regimes (glacier-melt vs. non-glaciated regimes; temperate, tropical vs. semi-arid), river morphologies and sedimentary structures (straight vs. braided rivers; armored vs. loose (mobile) bed rivers), groundwater influence (for example, hyporheic vs. surface-dominant flows), or biocoenotic regions such as fish regions (headwaters vs. lowland rivers)?

3.3.5. Socio-economic topics

A common framework for categorizing socio-economic effects on the environment is the concept of ecosystem services, which describes the values of healthy and functioning ecosystems for humans [127]. In particular, hydropeaking may lead to socio-economic effects in rivers on provisioning services (for example, fewer raw materials and less water available and, in turn, effects on livelihoods) and cultural services (for example, recreational activities in rivers such as angling and rafting, education, beauty, and landscape) [128,129]. In contrast to their economic impacts on energy markets and hydropower operators, the economic questions here focus on societal externalities, individual's livelihoods, and distributional issues.

On a broader level, many of the public's perceptions and concerns about hydropower in general are also valid for hydropeaking. These include concerns related to increased hazards (for example, soil erosion, flooding, landslides), destruction of changing landscapes, impacts on livelihoods, and unequal distribution of economic benefits [130,131]. Given the potential impact on recreational and livelihood activities, public involvement and consultation may be relevant to decision-making processes about hydropeaking mitigation.

There have been a few previous studies, which have investigated the impact of hydropeaking on specific recreational activities such as rafting and kayaking [132,133], proposed methods to evaluate human safety [134], and estimated the economic value of hydropeaking externalities [135]. However, studies on other socio-economic dimensions are scarce. Thus, open research questions focus on the role of stakeholder engagement and institutions in decision-making about hydropeaking, public awareness and perception of hydropeaking impacts, measurements of hydropeaking impacts on cultural ecosystem services and relevant indicators, and finally, the integration of social components in the management of environmental flows.

67. What respective roles do different stakeholders and institutions play in shaping decision-making about hydropeaking?
68. What risks to the public are associated with hydropeaking?
69. What are the public perceptions of hydropeaking and associated (for example, thermo-, saturo-, carbopeaking) impacts and how can they better be communicated?
70. Given the existing hydropeaking indicators for ecological impacts, what are appropriate indicators for measuring the socio-economic impacts of hydropeaking (for example, other human water uses both consumptive and in-stream)?
71. To what extent does hydropeaking lead to cultural ecosystem services loss?
72. How can environmental and social components be integrated in the management of environmental flows in hydropeaked rivers?

3.3.6. Energy markets

As electricity generation from renewable energy sources constantly grows, storage hydropower systems have gained increasing attention, particularly given their potential to expand electricity storage capacities [136,137]. Storage hydropower provides the needed flexibility to the power system, and pump-storage facilities even allow certain sources of green energy to be balanced with other green energy sources [138]. Thus, hydropeaking events are projected to increase to balance power in a grid that sees intermittent energy sources being further developed [139].

In Europe, for example, the liberalization of the electricity markets led to closer integration of previously separated national power systems. Thus, the energy prices used to control storage hydropower operations are no longer exclusively linked to national supply and demand. Instead, spot and intraday prices are connected to supply and demand on a continental scale [138]. The fluctuations caused by variable renewable energy sources [7] directly influence price fluctuations at the electricity exchanges and, subsequently, peaking operations [138] as storage hydropower operators can benefit from short-term price volatility. This mechanism is summed up by the merit order effect, describing the contribution of (the cheapest currently operating) power installations on the electricity clearing price and volume.

To date, hydropower production constitutes a valuable source of flexible energy production to regional and supra-national grids, balancing the imperative fluctuations of other intermittent energy sources [6,7]. The detailed extent to which hydropower flexibility contributes to the reliability and resiliency of the power grid varies according to the composition of the energy production portfolio in different countries or regions. For example, hydropower flexibility is projected to greatly contribute to energy production in the European Nordic countries [139].

Hydropeaking mitigation measures will affect economic revenue and energy markets by impacting peaking operations [140]. The extent of economic effects on energy markets depends on the measure(s), including the extent of operational restrictions, volume and investment of peak retention basins or diversion hydropower, or morphological improvements [141]. The energy system may entail losses of flexible power generation capacities and volume, effects on carbon emissions in the utility system, or require additional investments in alternative flexibility options due to operational constraints [141]. However, there is a need to better understand the relationship between peaking hydropower-related services (for example, grid stability, flexibility), economic profits, and environmental costs of hydropeaking, including economic costs related to hydropeaking mitigation measures [130,142,143]. The following questions address hydropeaking's current economical-environmental status at different scales.

73. To what degree does the grid stability and the production flexibility of different countries rely on hydropeaking?
74. As electricity markets are changing, what are the implications for hydropeaking in both developed and developing countries?
75. How can hydropower plant turbine operations be optimized to safeguard river ecology while maximizing revenue for the operator?
76. How can current models that link energy demand and production planning be improved?
77. How do hydropeaking mitigation measures affect the flexibility of peak-operating power plants?
78. How would reduced hydropeaking affect energy production and profit for hydropower companies?
79. How much flexibility loss through hydropeaking mitigation is manageable for electricity markets?
80. How can other renewable technologies be used to support flexible energy generation and mitigate hydropeaking effects (for example, demand side management)?
81. What is the relationship between the increase in volatile renewable inputs to the grid and hydropeaking?

3.3.7. Policy and regulation

Polymakers should support ecological hydropeaking practices in light of the UN Decade on Ecological Restoration (2021–2030). A key challenge for decision-makers is balancing increasing renewable energy production, supporting flexibility and grid security, and preserving ecosystem services [144]. In recent years, guidelines [32,145], recommendations [146,147], and evaluation approaches [148] for hydropeaking mitigation have received increasing attention. Although this

trend can be considered positive for freshwater ecosystems, few documents are legally binding [149,150]. Some main policy approaches for increasing sustainable hydropowering include legal requirements, ecosystem-based policy frameworks, and incentives (for example, the EU taxonomy [151] or economic support of measures).

While a few countries have implemented legal requirements to mitigate hydropowering [144,152], many frameworks lack concrete hydropowering thresholds, including the EU Water Framework Directive (2000/60/EC). Rather, the Water Framework Directive provides a hybrid approach with multiple levels of control, one level of coordination (the river basin), and a common goal to reach the “good” ecological status or potential. Further, the biodiversity strategy for 2030 and REPowerEU, as part of the European Green Deal [153], including the proposed new nature restoration law [154], will likely strengthen the commitment to restoring the EU’s degraded ecosystems. The non-EU country Switzerland has established some of the most specific legal regulations regarding hydropowering mitigation and thresholds (Swiss Water Protection Act and Water Protection Ordinance). However, partly diverging interests according to the Swiss legislation will need to be fulfilled simultaneously (i.e., ecological impact mitigation according to the Water Protection Act and the Water Protection Ordinance versus increased hydropower production according to the Energy Strategy 2050). In other countries, hydropowering mitigation is achieved indirectly through, for example, the Fisheries Act or the Impact Assessment Act in Canada [16]. Regardless of the legal framework, hydropowering mitigation decisions are often made on a case-by-case basis with various environmental regulations and guidelines at different geopolitical levels (for example, international, national, provincial, or local) [152]. For example, operational hydropowering rules are already included in >450 hydropower licenses in Norway [155], but compliance to reduce ecological harm should be further improved through more defined thresholds [156]. A river-specific approach is pivotal for appropriately considering the local conditions (for example, climate, hydrology, river morphology, species) of the hydropowered watercourses [148,152] and targeting the specific flow-alteration source in case of multiple hydropower plants in the basin [62]. A key uncertainty is how policy could integrate hydropowering mitigation into environmental flow assessments more holistically [19,114,120,157].

On the other hand, incentives such as support schemes, feed-in-tariffs, and green power labels can promote sustainable hydropower and hydropowering mitigation [130]. Sweden and Switzerland, for example, have established a funding mechanism to compensate hydropower companies for production losses or other costs due to mitigation measures. In Switzerland, measures are financed via a tax of 0.1 cents/kWh on consumers’ electricity bills following the Swiss Energy Act. In the USA, the Clean Water Act and the Endangered Species Act can support restoration approaches [152]. The pressure pays principle is quite common in Europe, so hydropower owners must pay all mitigation measures themselves (for example, Norway). Mitigation may be done with the support of public agencies, for example, the Water Agency Rhône Mediterranean and Corsica in France, which covers associated costs. Funding for hydropowering mitigation may also be conducted by the support of eco-labels that promote environmental measures, such as ‘Bra Miljöval’ in Sweden [158].

Implementing a hydropowering mitigation strategy into policy and regulation programs requires a clear adaptive ecosystem-based management approach to determine, monitor, and adapt mitigation measures, if necessary [145]. Integrated policies and good governance are needed to balance the environmental (for example, biodiversity) and socio-economic needs (for example, energy production). Furthermore, such an approach can foster iterative learning processes to re-evaluate and implement inputs (for example, more effective measures from research) and outputs (for example, monitoring of implemented mitigation measures) into policy and management actions, regulations, and guidelines, thereby allowing policies to evolve with scientific knowledge and experience from practice [144].

Key questions needing exploration regarding policy and regulation actions include:

82. How can goals for the energy transition be harmonized with the protection of habitats and biodiversity?
83. How can the hydro-flexibility need for energy and grid security be distinguished from the price-optimization (income) of hydropower operators?
84. How can hydropowering mitigation be more consistently integrated into environmental flows policy?
85. How does hydropowering life cycle assessment perform compared to alternative technologies such as battery storage, hydrogen, and pressurized air?
86. How can hydropowering assessment be standardized while still considering local conditions of the watercourse (for example, river morphology, species diversity)?
87. How can hydrological and hydraulic metrics (for example, ramping rates, flow ratio, water stage, peak frequency, and duration) and thresholds be used to update policies, legislations, and guidelines?
88. What is the role of adaptive management in hydropowering regulation?
89. How can policy and regulations best implement state-of-the-art research results and thus facilitate the learning process for effective hydropowering mitigation?

3.3.8. Management and mitigation measures

It is essential to have science-based frameworks and protocols to minimize the environmental impact of flexible energy production through hydropowering and identify relevant mitigation measures [159, 160]. Hydropowering mitigation measures can be grouped into two broad categories: (i) direct and (ii) indirect measures [17,18,146]. The first group aims to modify the peak hydrograph directly by releasing environmental flows, modifying operational practices or building constructional features (for example, retention basins, by-pass valves), leading, for example, to lower peak amplitudes or reducing ramping rates. The second group seeks to mitigate adverse hydropowering effects by adapting the river morphology to improve hydraulic habitat conditions or provide flow-refugia (shelter) for aquatic organisms [17,18,146,161]. Alternative technologies for providing flexible electricity supply other than hydropowering operations exist and include, for example, pump-storage facilities [162,163], energy storage vehicles [164], inflatable balloons in reservoirs, water pressure chambers, and various types of accumulation batteries [17]. Hydropowering operations without impacting rivers, for example, by diverting peak flows into lakes or fjords, is also common in some countries [155].

Although hydropowering is a phenomenon observed worldwide and various measures to mitigate it have been proposed in the literature [17, 18,113,152,159], comprehensive implementation of these measures is still lacking (but see Refs. [20–22] for some case studies). Mitigation measures are often disregarded due to their cost, technical complexity, liability concerns, or potential impact on production and flexibility (resulting primarily from operational restrictions). Hydropowering seems to be less mitigated than other impacts related to hydropower (for example, river continuity for fish) [146,165].

To ensure sustainable hydropowering operations, it is essential to implement best practice policies (chapter 3.3.7) that combine different hydropowering mitigation strategies and adopt integrated governance, including legal requirements and incentives that support mitigation and evidence-based adaptive management. For example, the EU taxonomy of sustainable finance [151] is a valuable policy support emphasizing the need for ecologically efficient mitigation of rapid flow changes (including those from hydropowering). This taxonomy also applies to hydropower projects beyond Europe if the investor is based in the European Union. This fact could increase the application of sustainable, ecosystem-based management and mitigation actions globally [145,

151]. Hydropeaking mitigation strategy should include (i) a pre-mitigation assessment and characterization of the impacts and pressures, (ii) a scenario assessment of the potential effects and acceptability of different mitigation measures (feasibility study), and (iii) a post-mitigation monitoring of the measure effectiveness [32,148,159].

While there have been notable advancements in understanding the ecological effects of hydropeaking based on experimental and case studies (see Moreira et al. [152] and references therein), resulting in targeted recommendations for species- and life-stage-specific mitigation measures [113], examples of sustainable hydropeaking into rivers remain scarce. The issues described above are touched upon in the following questions.

90. What are the most effective ecological measures to mitigate impacts in hydropeaked rivers?
91. How can knowledge and understanding of hydropeaking impacts and mitigation be communicated to decision-makers?
92. What could be the role of hybrid energy systems (for example, pumped-storage hydropower combined with solar), targeted peaking operations and other technologies (for example, battery storage) in hydropeaking mitigation strategies in the expected future?
93. To what extent can increased pump-storage compensate for more operational flow ramping restrictions?
94. What are the best practices to manage sediment regime in hydropeaked rivers?
95. Under which circumstances should operational mitigation measures be prioritized over constructional ones or vice versa?
96. What are the most effective nature-based mitigation measures (for example habitat structures, bedforms, natural ponds) for hydropeaking?
97. What are the economic and system-relevant impacts of applying the life stage-specific mitigation approach (for example, ‘emergence window’ in Hayes et al., 2019, *Sust.* 11(6), 1547)?
98. What are the key bottlenecks for faster implementation of relevant hydropeaking mitigation?
99. How should different mitigation measures be prioritized based on cost-benefit assessments?
100. How can we increase the stimulus to apply mitigation measures?

4. Discussion

Flexible hydropower production to balance intermittent electricity (for example, wind and solar) is a key foundation in the low-carbon energy transition and, therefore, constitutes a central aspect in achieving multiple Sustainable Development Goals, such as SDG 7 (‘affordable and clean energy’) and SDG 13 (‘climate action’). However, hydropeaking is also a controversial topic [166], considering that rapid sub-daily flow fluctuations due to turbine operations constitute one of the most significant hydro-ecological impacts on river ecosystems downstream from dams [1,4,113], standing in contradiction to the freshwater biodiversity targets of SDG 15 (‘life on land’). Therefore, understanding hydropeaking drivers and their impacts, is critical to determine adequate responses, such as best practice mitigation solutions, protection measures [17,147], and policies.

This study aimed to identify emerging issues in the hydropeaking research and management field, resulting in a list of 100 high-priority questions. These questions, if answered, would have a significant impact on global hydropeaking research and policy by impacting decision-making in the respective sector towards a more holistic and sustainable hydropower management.

4.1. Synthesis of emerging research needs

Hydropeaking has received considerable attention in the literature

due to its potential impacts on aquatic ecosystems [2,16,113]. However, the research on hydropeaking has been polarized towards some aspects (for example, stranding of salmonids [152]) while neglecting others, leaving a row of gaps in our knowledge of hydropeaking. Here, we present an ensemble look at the 100 high-priority questions stemming from the Delphi expert study and discuss the broad research needs and interdisciplinary research activities that should be developed in the future.

This study highlights that the ecological effects of hydropeaking on multiple organism groups, including algae and microbial communities, crustaceans, bivalves, and birds, remain largely unexplored. Similarly, the effects of hydropeaking on specific life cycle stages, functional diversity, aquatic-terrestrial links, and specific habitat types, as well as on many key physical processes such as sediment mobility, depletion, and transport, or changes in river substrate structure at multiple temporal and spatial scales, are yet poorly understood. The results also pinpoint the importance of further investigating the socio-economic impacts and energy markets of hydropeaking, as well as implementing mitigation measures at a larger scale and accompanying these through continuous monitoring schemes.

The identified questions underscore the need to increase the knowledge of hydropeaking processes by accounting for the high diversity of biogeographical and hydrological settings of hydropeaked river reaches and the spatial arrangements of hydropower schemes across single and multiple river catchments and scales, including cascade hydropower plants, complex hydraulic schemes, and inter-basin water transfers.

Hydropeaking patterns and impacts are likely subject to change due to ongoing climate trends and socio-economic developments, including a global hydropower boom, intensified water management, sprawling urbanization, and agricultural land use expansion. These drivers often result in further alterations in water flows and sediment transport, deforestation, the input of pollutants and excess nutrients to freshwater systems, and encourage the introduction of invasive species, among others [167]. In this regard, it is imperative to consider the hydropeaking processes in the context of the biosphere changes mentioned above to develop sustainable solutions for the future.

The distribution of final questions across different categories (Table 1) may not accurately reflect the research effort required to address them. For example, the four questions that emerged in the topic ‘physico-chemical properties of water’ may demand substantial effort to gather environmental data, which are often already available in other environmental fields, but are new regarding hydropeaking studies. Data acquisition and processing will play a key role in addressing most questions but might require new study designs and protocols for novel parameters and a higher spatiotemporal resolution than previously available in hydropeaking studies. Rapid advances in remote and proximal sensing techniques and low-cost environmental sensors [168] can potentially boost research activities in this direction [169].

Many questions can be addressed through computer modeling or ‘digital twin’ approaches. A digital twin of Earth is defined as “an information system that exposes users to a digital replication of the state and temporal evolution of the Earth system constrained by available observations and the laws of physics” [170]. Traditionally, digital replications of the law of physics for river systems have been based on hydrological and hydraulic models, which provide approximate solutions of mathematical equations that express conservation laws for mass, energy, or momentum. However, anthropogenic effects on water systems [171], as well as biological feedbacks [172,173], are crucial for replicating the behavior of these systems in reality. These effects may even be dominant in comparison to physical processes. Socio-economic driving forces determine water management decisions, for example, those related to diversion, storage, and release of water, and in turn, hydrogeomorphic processes may affect social and economic dynamics [174]. Therefore, new ‘digital twin’ approaches [170] are needed to describe the complex dynamics of river systems

and their linkages with decision-making processes, which are not controlled by the laws of physics. In this regard, artificial intelligence can be used to develop a new generation of socio-hydrological and eco-hydraulic models that consider economic, social (behavioral), and other datasets [175]. An example would be integrating socio-economic drivers with time series data of river and turbine flows, energy markets, and hydro-meteorological conditions, to name a few [176]. Developing such innovative approaches requires a better understanding of physical mechanisms, machine learning algorithms, and their coupling, which can benefit quantitative modeling of water management decision-making.

4.2. A call towards mitigation

By identifying 100 high-priority questions, this study reveals the unknown in the field of hydropneaking research and management. The quest for increased understanding is fundamental to science. We deem it essential that researchers tackle these identified questions to foster even better evidence-based decision support for maintaining socio-ecologically sustainable river functioning [160]. Despite the variety of open questions, it is important to note that there is already a deep understanding of hydropneaking impacts and processes that alter riverine ecosystems [16–18], and there is no doubt that mitigation and restoration efforts targeting hydropneaked rivers must be intensified in the future to meet the UN Sustainable Development Goals.

Many adverse ecological effects are already well-defined in the scientific literature (see chapters 1 and 3.3.4). There is also a portfolio of mitigation measures (see chapter 3.3.8), which has largely remained the same in the last four decades [16]. Nonetheless, good-practice examples for sustainable hydropower projects are still rare [17]. Compared to other anthropogenic impacts, such as pollution and river fragmentation, hydropneaking and its complex hydro-morphological impacts have only recently been included in environmental legislation and management practices – and this only in a limited number of countries [144,152,160]. The general lack of sustainable hydropneaking case studies might be partly due to site-specific conditions often determining mitigation approaches [148,152]. Other reasons for the scarce implementation of measures may be the lack of ecosystem-based governance [144] and the low public awareness of human impacts on river ecosystems and the value of riverine biodiversity, including ecosystem services. Innovative management frameworks [159] and guidelines for consistent prioritization approaches are needed to ensure a common understanding of which measures to choose [146], particularly since peak-operating hydropower is, to date, a key source of flexible, renewable energy of mountainous regions – at least until technological advancements create suitable, environmentally friendly alternatives to hydropneaking.

We see an urgent need for developing conceptual and practical management approaches and cost-benefit tools for predicting the potential effects of mitigation measures [140,148] and their social acceptability across the globe. This should be achieved by implementing evidence-based approaches grounded in existing science. These measures could be continuously updated with new insights, for example, by integrating the answers to the 100 questions or conducting post-measure, long-term monitoring.

4.3. Limitations

Although we intended to reach an audience as broad as possible, we acknowledge that the input received from participants had certain limitations in terms of geography, background, and domains of interest – an issue also inherent to other exercises of the type [43,44,47]. Despite making the global questionnaire available in six widely-spoken languages [38] and widely distributing it through various channels (resulting in ca. 2900 clicks), most of the respondents from both Delphi rounds were based in Europe and came from academia (Figures S1–S2). Also, the proportion of original and final questions across topics

revealed a bias towards ecology and biology as well as management (Fig. 3). The data showed a strong positive correlation between the number of participants in the global survey, the initial questions, the experts involved in the ranking, and the final list of questions, respectively, for each of the eight topics (Figure S3). These limitations reflect the current situation in the field, as most published hydropneaking research originates from Europe (Figure S4) and focuses particularly on fish and macroinvertebrate impacts, and partly management [2,152].

International and interdisciplinary efforts, such as those of the HyPeak network [55], may aid in bridging the gaps described above by encouraging global stakeholder exchange. Besides fostering an integrative and interdisciplinary culture, such an expansion to a wider international effort at the science-policy interface will be particularly needed in light of the ongoing hydropower plant construction boom [31], which urgently needs cross-cutting research projects and management outcomes [55].

5. Conclusions

This work presents the outcomes of a multi-round Delphi expert study to identify policy-relevant, high-priority questions in hydropneaking research and management. The final list of 100 questions is a distillation of the original submission consisting of over 400 questions. The presented 100 questions target research objectives that are both achievable and answerable, covering a broad range of topics. The identified 100 high-priority questions, for example, underscore the need to explore diverse organism groups, life cycle stages, and habitat types, as well as the effects on sediment dynamics, energy markets, and mitigation measures. Additionally, considering hydropneaking in the context of climate trends, urbanization, and invasive species is crucial for identifying sustainable solutions. Advancements in remote and proximal sensing and AI-driven socio-hydrological modeling hold promise in addressing these challenges. Integrating multiple disciplines and datasets will be vital to develop holistic and innovative approaches to manage the impacts of hydropneaking effectively. Therefore, the final list of high-priority questions can guide research efforts to provide decision-makers with credible, science-based evidence to improve the sustainable management of peak-operating hydropower facilities.

Credit author statement

Daniel S. Hayes: Conceptualization, Methodology, Validation, Formal analysis, Writing – original draft, Writing – review & editing, Visualization, Project administration. Maria Cristina Bruno: Methodology, Resources, Writing – original draft, Writing – review & editing. Maria Alp: Methodology, Resources, Writing – original draft, Writing – review & editing. Isabel Boavida: Methodology, Resources, Writing – original draft, Writing – review & editing. Ramon J. Batalla: Methodology, Resources, Writing – original draft, Writing – review & editing. Maria Dolores Bejarano: Methodology, Resources, Writing – original draft, Writing – review & editing. Markus Noack: Methodology, Resources, Writing – original draft, Writing – review & editing. Davide Vanzo: Methodology, Resources, Writing – original draft, Writing – review & editing. Roser Casas-Mulet: Methodology, Resources, Writing – original draft, Writing – review & editing, Visualization. Damian Vericat: Methodology, Resources, Writing – original draft, Writing – review & editing. Mauro Carolli: Methodology, Writing – original draft, Writing – review & editing, Visualization. Diego Tonolla: Methodology, Writing – original draft, Writing – review & editing. Jo H. Halleraker: Methodology, Writing – original draft, Writing – review & editing. Marie-Pierre Gosselin: Methodology, Writing – original draft, Writing – review & editing. Gabriele Chiogna: Methodology, Writing – original draft, Writing – review & editing. Guido Zolezzi: Methodology, Writing – original draft, Writing – review & editing. Terese E. Venus: Conceptualization, Methodology, Formal analysis, Writing – original draft, Writing – review & editing, Project administration.

Funding

This research was funded in whole, or in part, by the Austrian Science Fund (FWF) [P 34061-B] and the European Union's Horizon 2020 research and innovation programme [101022905]. Part of this work benefited from the financial support of the Morph-Hab [PID2019-104979RBI00/AEI/10.13039/501100011033] and the MorphPeak [CGL2016-78874-R/AEI/10.13039/501100011033] projects funded by the Research State Agency (AEI), Spanish Ministry of Economy and Competitiveness, Science and Innovation, and the European Regional Development Fund Scheme. The authors acknowledge the support of the Catalan Government through the Consolidated Research Group "Fluvial Dynamics Research Group" – RIUS [2021SGR-01114] and the CERCA Program. DVe is funded through the Serra Hünter Programme of the Catalan Government. GC acknowledges the support provided by the Deutsche Forschungsgemeinschaft (DFG) [CH 981/4-1]. MPG acknowledges the support provided by the Norwegian Institute for Nature Research (NINA) intern funds. The funding sources were not involved in the study design, collection, analysis and interpretation of data, the writing of the manuscript, and the decision to submit the article for publication.

Declaration of competing interest

The authors declare that they have no known competing financial interests or personal relationships that could have appeared to influence the work reported in this paper.

Data availability

The data (i.e., the questions) are included in the article.

Acknowledgments

This work is a product of the combined efforts of the interdisciplinary network on hydropeaking research (HyPeak), founded in 2020. We wish to thank the 220 respondents who contributed to the global survey on soliciting research questions and the experts who took their time to rank the list of original questions – without you, this study would have been impossible! Thanks to Klejch Fly Fishing & Outdoor, Vienna, for free survey giveaways. Thanks also to Justine Carey for helping create the global map and to three anonymous reviewers who provided constructive comments to improve this article.

Appendix A. Supplementary data

Supplementary data to this article can be found online at <https://doi.org/10.1016/j.rser.2023.113729>.

References

- [1] Hauer C, Siviglia A, Zolezzi G. Hydropeaking in regulated rivers - from process understanding to design of mitigation measures. *Sci Total Environ* 2017;579: 22–6. <https://doi.org/10.1016/j.scitotenv.2016.11.028>.
- [2] Bejarano MD, Jansson R, Nilsson C. The effects of hydropeaking on riverine plants: a review. *Biol Rev* 2018;93:658–73. <https://doi.org/10.1111/brv.12362>.
- [3] Batalla RJ, Gibbins CN, Alcázar J, Brasington J, Buendía C, García C, et al. Hydropeaked rivers need attention. *Environ Res Lett* 2021;16:021001. <https://doi.org/10.1088/1748-9326/abce26>.
- [4] Vanzo D, Bejarano MD, Boavida I, Carolli M, Venus T, Casas-Mulet R. Innovations in hydropeaking research. *River Res Appl* 2023.
- [5] Olivares MA, Lillo R, Haas J. Grid-wide assessment of varying re-regulation storage capacity for hydropeaking mitigation. *J Environ Manag* 2021;293: 112866. <https://doi.org/10.1016/j.jenvman.2021.112866>.
- [6] De Silva T, Jorgenson J, Macknick J, Keohan N, Miara A, Jager H, et al. Hydropower operation in future power grid with various renewable power integration. *Renewable Energy Focus* 2022;43:329–39. <https://doi.org/10.1016/j.ref.2022.11.001>.
- [7] Haas J, Cebulla F, Cao K, Nowak W, Palma-Behnke R, Rahmann C, et al. Challenges and trends of energy storage expansion planning for flexibility provision in low-carbon power systems – a review. *Renew Sustain Energy Rev* 2017;80:603–19. <https://doi.org/10.1016/j.rser.2017.05.201>.
- [8] Quaranta E, Georgakaki A, Letout S, Kuokkanen A, Mountraki A, Ince E, et al. Clean energy technology observatory: hydropower and pumped hydropower storage in the European union. 2022 status report on technology development, trends, value chains and markets. 2022.
- [9] Elgueta A, Górski K, Thoms M, Fierro P, Toledo B, Manosalva A, et al. Interplay of geomorphology and hydrology drives macroinvertebrate assemblage responses to hydropeaking. *Sci Total Environ* 2021;768:144262. <https://doi.org/10.1016/j.scitotenv.2020.144262>.
- [10] Moog O. Quantification of daily peak hydropower effects on aquatic fauna and management to minimize environmental impacts. *Regul Rivers Res Manag* 1993; 8:5–14. <https://doi.org/10.1002/rrr.3450080105>.
- [11] Hayes DS, Lautsch E, Unfer G, Greimel F, Zeiringer B, Höller N, et al. Response of European grayling, *Thymallus thymallus*, to multiple stressors in hydropeaking rivers. *J Environ Manag* 2021;292:112737. <https://doi.org/10.1016/j.jenvman.2021.112737>.
- [12] Deemer BR, Yackulic CB, Hall Jr RO, Dodrill MJ, Kennedy TA, Muehlbauer JD, et al. Experimental reductions in subdaily flow fluctuations increased gross primary productivity for 425 river kilometers downstream. *PNAS Nexus* 2022;1: pgac094. <https://doi.org/10.1093/pnasnexus/pgac094>.
- [13] Schmutz S, Bakken TH, Friedrich T, Greimel F, Harby A, Jungwirth M, et al. Response of fish communities to hydrological and morphological alterations in hydropeaking rivers of Austria. *River Res Appl* 2015;31:919–30. <https://doi.org/10.1002/rra.2795>.
- [14] Judes C, Gouraud V, Capra H, Maire A, Barillier A, Lamouroux N. Consistent but secondary influence of hydropeaking on stream fish assemblages in space and time. *Journal of Ecohydraulics* 2021;6:157–71. <https://doi.org/10.1080/24705357.2020.1790047>.
- [15] Liu X, Xu Q. Hydropeaking impacts on riverine plants downstream from the world's largest hydropower dam, the Three Gorges Dam. *Sci Total Environ* 2022; 845:157137. <https://doi.org/10.1016/j.scitotenv.2022.157137>.
- [16] Smokorowski KE. The ups and downs of hydropeaking: a Canadian perspective on the need for, and ecological costs of, peaking hydropower production. *Hydrobiologia* 2021;2021. <https://doi.org/10.1007/S10750-020-04480-Y>.
- [17] Hayes DS, Schülting L, Carolli M, Greimel F, Batalla RJ, Casas-Mulet R. Hydropeaking: processes, effects, and mitigation. Reference Module in Earth Systems and Environmental Sciences 2022. <https://doi.org/10.1016/B978-0-12-819166-8.00171-7>.
- [18] Greimel F, Schülting L, Wolfram G, Bondar-Kunze E, Auer S, Zeiringer B, et al. Hydropeaking impacts and mitigation. In: Schmutz S, Sendzimir J, editors. *Riverine ecosystem management*. Springer; 2018. p. 91–110.
- [19] Hayes DS. Restoring flows in modified rivers. Portugal: Universidade de Lisboa; 2021.
- [20] Reindl R, Neuner J, Schletterer M. Increased hydropower production and hydropeaking mitigation along the Upper Inn River (Tyrol, Austria) with a combination of buffer reservoirs, diversion hydropower plants and retention basins. *River Res Appl* 2023;39:602–9. <https://doi.org/10.1002/rra.4052>.
- [21] Bruno MC, Vallefucio F, Casari A, Larsen S, Dallafior V, Zolezzi G. Moving waters to mitigate hydropeaking: A case study from the Italian Alps. *River Res Appl* 2023;39:570–87. <https://doi.org/10.1002/rra.4086>.
- [22] Tonolla D, Bruder A, Schweizer S. Evaluation of mitigation measures to reduce hydropeaking impacts on river ecosystems – a case study from the Swiss Alps. *Sci Total Environ* 2017;574:594–604. <https://doi.org/10.1016/j.scitotenv.2016.09.101>.
- [23] Zhang AT, Gu VX. Global Dam Tracker: a database of more than 35,000 dams with location, catchment, and attribute information. *Sci Data* 2023;10:111. <https://doi.org/10.1038/s41597-023-02008-2>.
- [24] Energy Institute. Statistical review of world energy 2023. 2023. <https://www.energyinst.org/statistical-review>.
- [25] Tickner D, Opperman JJ, Abell R, Acreman M, Arthington AH, Bunn SE, et al. Bending the curve of global freshwater biodiversity loss: an emergency recovery plan. *Bioscience* 2020;1. <https://doi.org/10.1093/biosci/biaa002>. –13.
- [26] Maasri A, Jähnić SC, Adamescu MC, Adrian R, Baigun C, Baird DJ, et al. A global agenda for advancing freshwater biodiversity research. *Ecol Lett* 2022;25: 255–63. <https://doi.org/10.1111/ele.13931>.
- [27] Lynch AJ, Hyman AA, Cooke SJ, Capon SJ, Franklin PA, Jähnić SC, et al. Future-proofing the emergency recovery plan for freshwater biodiversity. *Environ Rev* 2023. <https://doi.org/10.1139/er-2022-0116>.
- [28] Bartle A. Hydropower potential and development activities. *Energy Pol* 2002;30: 1231–9. [https://doi.org/10.1016/S0301-4215\(02\)00084-8](https://doi.org/10.1016/S0301-4215(02)00084-8).
- [29] Li Y, Li Y, Ji P, Yang J. The status quo analysis and policy suggestions on promoting China's hydropower development. *Renew Sustain Energy Rev* 2015; 51:1071–9. <https://doi.org/10.1016/j.rser.2015.07.044>.
- [30] Musa SD, Zhonghua T, Ibrahim AO, Habib M. China's energy status: a critical look at fossils and renewable options. *Renew Sustain Energy Rev* 2018;81: 2281–90. <https://doi.org/10.1016/j.rser.2017.06.036>.
- [31] Zarfl C, Lumsdon AE, Berlekamp J, Tydecks L, Tockner K. A global boom in hydropower dam construction. *Aquat Sci* 2015;77:161–70. <https://doi.org/10.1007/s00027-014-0377-0>.
- [32] Tonolla D, Chaix O, Meile T, Zurwerra A, Büsser P, Opplinger S, et al. Schwall-sunk – massnahmen. Ein modul der Vollzugshilfe renaturierung der Gewässer. Bern. Bundesamt für Umwelt; 2017.
- [33] van Rees CB, Waylen KA, Schmidt-Kloiber A, Thackeray SJ, Kalinkat G, Martens K, et al. Safeguarding freshwater life beyond 2020: recommendations for

- the new global biodiversity framework from the European experience. *Conservation Letters* 2021;14:e12771. <https://doi.org/10.1111/conl.12771>.
- [34] Harper M, Mejbel HS, Longert D, Abell R, Beard TD, Bennett JR, et al. Twenty-five essential research questions to inform the protection and restoration of freshwater biodiversity. *Aquat Conserv Mar Freshw Ecosyst* 2021;31:2632–53. <https://doi.org/10.1002/aqc.3634>.
- [35] Sutherland WJ, Armstrong-Brown S, Armsworth PR, Tom B, Brickland J, Campbell CD, et al. The identification of 100 ecological questions of high policy relevance in the UK. *J Appl Ecol* 2006;43:617–27. <https://doi.org/10.1111/j.1365-2664.2006.01188.x>.
- [36] Sutherland WJ, Fleishman E, Mascia MB, Pretty J, Rudd MA. Methods for collaboratively identifying research priorities and emerging issues in science and policy. *Methods Ecol Evol* 2011;2:238–47. <https://doi.org/10.1111/j.2041-210X.2010.00083.x>.
- [37] Sutherland WJ, Freckleton RP, Godfray HCJ, Beissinger SR, Benton T, Cameron DD, et al. Identification of 100 fundamental ecological questions. *J Ecol* 2013;101:58–67. <https://doi.org/10.1111/1365-2745.12025>.
- [38] Cooke SJ, Danylchuk AJ, Kaiser MJ, Rudd MA. Is there a need for a ‘100 questions exercise’ to enhance fisheries and aquatic conservation, policy, management and research? Lessons from a global 100 questions exercise on conservation of biodiversity. *J Fish Biol* 2010;76:2261–86. <https://doi.org/10.1111/j.1095-8649.2010.02666.x>.
- [39] Ockendon N, Thomas DHL, Cortina J, Adams WM, Aykroyd T, Barov B, et al. One hundred priority questions for landscape restoration in Europe. *Biol Conserv* 2018;221:198–208. <https://doi.org/10.1016/j.biocon.2018.03.002>.
- [40] Petrokofsky G, Brown ND, Hemery GE, Woodward S, Wilson E, Weatherall A, et al. A participatory process for identifying and prioritizing policy-relevant research questions in natural resource management: a case study from the UK forestry sector. *Forestry: Int J Financ Res* 2010;83:357–67. <https://doi.org/10.1093/forestry/cpq018>.
- [41] Pretty J, Sutherland WJ, Ashby J, Auburn J, Baulcombe D, Bell M, et al. The top 100 questions of importance to the future of global agriculture. *Int J Agric Sustain* 2010;8:219–36. <https://doi.org/10.3763/ijas.2010.0534>.
- [42] Wenger SJ, Roy AH, Jackson CR, Bernhardt ES, Carter TL, Filoso S, et al. Twenty-six key research questions in urban stream ecology: an assessment of the state of the science. *J North Am Benthol Soc* 2009;28:1080–98. <https://doi.org/10.1899/08-186.1>.
- [43] Antwis RE, Griffiths SM, Harrison XA, Aranega-Bou P, Arce A, Bettridge AS, et al. Fifty important research questions in microbial ecology. *FEMS (Fed Eur Microbiol Soc) Microbiol Ecol* 2017;93:fix044. <https://doi.org/10.1093/femsec/fix044>.
- [44] Blöschl G, Bierkens MFP, Chambel A, Cudennec C, Destouni G, Fiori A, et al. Twenty-three unsolved problems in hydrology (UPH) – a community perspective. *Hydrol Sci J* 2019;64:1141–58. <https://doi.org/10.1080/02626667.2019.1620507>.
- [45] Cooke SJ, Bergman JN, Madliger CL, Cramp RL, Beardall J, Burness G, et al. One hundred research questions in conservation physiology for generating actionable evidence to inform conservation policy and practice. *Conservation Physiology* 2021;9:coab009. <https://doi.org/10.1093/conphys/coab009>.
- [46] Lennox RJ, Paukert CP, Aarestrup K, Auger-Méthé M, Baumgartner L, Birnie-Gauvin K, et al. One hundred pressing questions on the future of global fish migration science, conservation, and policy. *Frontiers in Ecology and Evolution* 2019;7:286.
- [47] Holder PE, Jeanson AL, Lennox RJ, Brownscombe JW, Arlinghaus R, Danylchuk AJ, et al. Preparing for a changing future in recreational fisheries: 100 research questions for global consideration emerging from a horizon scan. *Rev Fish Biol Fish* 2020;30:137–51. <https://doi.org/10.1007/s11160-020-09595-y>.
- [48] Robison R, Skjølsvold TM, Lehne J, Pechancová V, Foulds C, Bilous L, et al. 100 Social Sciences and Humanities priority research questions for smart consumption in Horizon Europe. 2020. Cambridge.
- [49] Robison R, Skjølsvold TM, Hargreaves T, Renström S, Wolsink M, Judson E, et al. Shifts in the smart research agenda? 100 priority questions to accelerate sustainable energy futures. *J Clean Prod* 2023;137946. <https://doi.org/10.1016/j.jclepro.2023.137946>.
- [50] Sutherland WJ, Bellingan L, Bellingham JR, Blackstock JJ, Bloomfield RM, Bravo M, et al. A collaboratively-derived science-policy research agenda. *PLoS One* 2012;7:e31824. <https://doi.org/10.1371/journal.pone.0031824>.
- [51] Dalkey N, Helmer O. An experimental application of the DELPHI method to the use of experts. *Manag Sci* 1963;9:458–67. <https://doi.org/10.1287/mnsc.9.3.458>.
- [52] Linstone HA, Turoff M. *The Delphi method – techniques and applications*. 2002.
- [53] Bloor M, Sampson H, Baker S, Dahlgren K. Useful but no Oracle: reflections on the use of a Delphi Group in a multi-methods policy research study. *Qual Res* 2015;15:57–70. <https://doi.org/10.1177/1468794113504103>.
- [54] Mitchell V. Using Delphi to forecast in new technology industries. *Market Intell Plann* 1992;10:4–9. <https://doi.org/10.1108/02634509210012069>.
- [55] Alp M, Batalla RJ, Bejarano MD, Boavida I, Capra H, Carolli M, et al. Introducing HyPeak: An international network on hydropeaking research, practice, and policy. *River Res Appl* 2023;39:283–91. <https://doi.org/10.1002/rra.3996>.
- [56] Sutherland WJ, Adams WM, Aronson RB, Aveling R, Blackburn TM, Broad S, et al. One hundred questions of importance to the conservation of global biological diversity. *Conserv Biol* 2009;23:557–67. <https://doi.org/10.1111/j.1523-1739.2009.01212.x>.
- [57] Yellen B, Boutt DF. Hydropeaking induces losses from a river reach: observations at multiple spatial scales. *Hydrol Process* 2015;29:3261–75. <https://doi.org/10.1002/hyp.10438>.
- [58] Hauer C, Holzapfel P, Leitner P, Graf W. Longitudinal assessment of hydropeaking impacts on various scales for an improved process understanding and the design of mitigation measures. *Sci Total Environ* 2017;575:1503–14. <https://doi.org/10.1016/j.scitotenv.2016.10.031>.
- [59] Zolezzi G, Bellin A, Bruno MC, Maiolini B, Siviglia A. Assessing hydrological alterations at multiple temporal scales: adige River, Italy. *Water Resour Res* 2009;45. <https://doi.org/10.1029/2008WR007266>.
- [60] Bejarano MD, Sordo-Ward Á, Alonso C, Nilsson C. Characterizing effects of hydropower plants on sub-daily flow regimes. *J Hydrol* 2017;550:186–200. <https://doi.org/10.1016/j.jhydrol.2017.04.023>.
- [61] Pérez Ciria T, Labat D, Chiogna G. Detection and interpretation of recent and historical streamflow alterations caused by river damming and hydropower production in the Adige and Inn river basins using continuous, discrete and multiresolution wavelet analysis. *J Hydrol* 2019;578:124021. <https://doi.org/10.1016/j.jhydrol.2019.124021>.
- [62] Greimel F, Grün B, Hayes DS, Höller N, Haider J, Zeiringer B, et al. PeakTrace: routing of hydropeaking waves using multiple hydrographs—a novel approach. *River Res Appl* 2022. <https://doi.org/10.1002/rra.3978>.
- [63] Tena A, Ville F, Reñe A, Yarnell SM, Batalla RJ, Vericat D. Hydrological characterization of hydropeaks in mountain rivers (examples from Southern Pyrenees). *River Res Appl* 2022. <https://doi.org/10.1002/rra.4058>.
- [64] Greimel F, Zeiringer B, Höller N, Grün B, Godina R, Schmutz S. A method to detect and characterize sub-daily flow fluctuations. *Hydrol Process* 2016;30:2063–78. <https://doi.org/10.1002/hyp.10773>.
- [65] Déry SJ, Hernández-Henríquez MA, Stednyk TA, Troy TJ. Vanishing weekly hydropeaking cycles in American and Canadian rivers. *Nat Commun* 2021;12:7154. <https://doi.org/10.1038/s41467-021-27465-4>.
- [66] Bevelhimer MS, McManamay RA, O'Connor B. Characterizing sub-daily flow regimes: implications of hydrologic resolution on ecohydrology studies. *River Res Appl* 2015;31:867–79. <https://doi.org/10.1002/rra.2781>.
- [67] Carolli M, Vanzo D, Siviglia A, Zolezzi G, Bruno MC, Alfrédren K. A simple procedure for the assessment of hydropeaking flow alterations applied to several European streams. *Aquat Sci* 2015;77:639–53. <https://doi.org/10.1007/s00027-015-0408-5>.
- [68] Majone B, Villa F, Deidda R, Bellin A. Impact of climate change and water use policies on hydropower potential in the south-eastern Alpine region. *Sci Total Environ* 2016;543:965–80. <https://doi.org/10.1016/j.scitotenv.2015.05.009>.
- [69] Chiogna G, Marcolini G, Liu W, Pérez Ciria T, Tuo Y. Coupling hydrological modeling and support vector regression to model hydropeaking in alpine catchments. *Sci Total Environ* 2018;633:220–9. <https://doi.org/10.1016/j.scitotenv.2018.03.162>.
- [70] Sawyer AH, Bayani Cardenas M, Bomar A, Mackey M. Impact of dam operations on hyporheic exchange in the riparian zone of a regulated river. *Hydrol Process* 2009;23:2129–37. <https://doi.org/10.1002/hyp.7324>.
- [71] Ferencz SB, Cardenas MB, Neilson BT. Analysis of the effects of dam release properties and ambient groundwater flow on surface water-groundwater exchange over a 100-km-Long reach. *Water Resour Res* 2019;55:8526–46. <https://doi.org/10.1029/2019WR025210>.
- [72] Basilio Hazas M, Marcolini G, Castagna M, Galli M, Singh T, Wohlmuth B, et al. Drought conditions enhance groundwater table fluctuations caused by hydropower plant management. *Water Resour Res* 2022;58:e2022WR032712. <https://doi.org/10.1029/2022WR032712>.
- [73] Fong CS, Yarnell SM, Viers JH. Pulsed flow wave attenuation on a regulated montane river. *River Res Appl* 2016;32:1047–58. <https://doi.org/10.1002/rra.2925>.
- [74] Friedl G, Wüest A. Disrupting biogeochemical cycles – consequences of damming. *Aquat Sci* 2002;64:55–65. <https://doi.org/10.1007/s00027-002-8054-0>.
- [75] Winton RS, Calamita E, Wehrli B. Reviews and syntheses: dams, water quality and tropical reservoir stratification. *Biogeosciences* 2019;16:1657–71. <https://doi.org/10.5194/bg-16-1657-2019>.
- [76] Toffolon M, Siviglia A, Zolezzi G. Thermal wave dynamics in rivers affected by hydropeaking. *Water Resour Res* 2010;46:W08536. <https://doi.org/10.1029/2009WR008234>.
- [77] Zolezzi G, Siviglia A, Toffolon M, Maiolini B. Thermopeaking in alpine streams: event characterization and time scales. *Ecohydrology* 2011;4:564–76. <https://doi.org/10.1002/eco.132>.
- [78] Vanzo D, Siviglia A, Carolli M, Zolezzi G. Characterization of sub-daily thermal regime in alpine rivers: quantification of alterations induced by hydropeaking. *Hydrol Process* 2016;30. <https://doi.org/10.1002/hyp.10682>.
- [79] Pulg U, Vollset KW, Velle G, Stranzl S. First observations of saturopeaking: characteristics and implications. *Sci Total Environ* 2016;573:1615–21. <https://doi.org/10.1016/j.scitotenv.2016.09.143>.
- [80] Calamita E, Vanzo D, Wehrli B, Schmid M. Lake modeling reveals management opportunities for improving water quality downstream of transboundary tropical dams. *Water Resour Res* 2021;57:e2020WR027465. <https://doi.org/10.1029/2020WR027465>.
- [81] Casas-Mulet R, Alfrédren K, Hamududu B, Timalina NP. The effects of hydropeaking on hyporheic interactions based on field experiments. *Hydrol Process* 2015;29:1370–84. <https://doi.org/10.1002/hyp.10264>.
- [82] Rizzo CB, Song X, de Barros FPJ, Chen X. Temporal flow variations interact with spatial physical heterogeneity to impact solute transport in managed river corridors. *J Contam Hydrol* 2020;235:103713. <https://doi.org/10.1016/j.jconhyd.2020.103713>.
- [83] Maavara T, Chen Q, Van Meter K, Brown LE, Zhang J, Ni J, et al. River dam impacts on biogeochemical cycling. *Nat Rev Earth Environ* 2020;1:103–16. <https://doi.org/10.1038/s43017-019-0019-0>.

- [84] Battin TJ, Lauerwald R, Bernhardt ES, Bertuzzo E, Gener LG, Hall RO, et al. River ecosystem metabolism and carbon biogeochemistry in a changing world. *Nature* 2023;613:449–59. <https://doi.org/10.1038/s41586-022-05500-8>.
- [85] Calamita E, Siviglia A, Gettel GM, Franca MJ, Winton RS, Teodoru CR, et al. Unaccounted CO₂ leaks downstream of a large tropical hydroelectric reservoir. *Proc Natl Acad Sci USA* 2021;118:e2026004118. <https://doi.org/10.1073/pnas.2026004118>.
- [86] Ziliotto F, Basilio Hazas M, Rolle M, Chiogna G. Mixing enhancement mechanisms in aquifers affected by hydropeaking: insights from flow-through laboratory experiments. *Geophys Res Lett* 2021;48:e2021GL095336. <https://doi.org/10.1029/2021GL095336>.
- [87] Song X, Chen X, Zachara JM, Gomez-Velez JD, Shuai P, Ren H, et al. River dynamics control transit time distributions and biogeochemical reactions in a dam-regulated River corridor. *Water Resour Res* 2020;56:e2019WR026470. <https://doi.org/10.1029/2019WR026470>.
- [88] Vanzo D, Zolezzi G, Siviglia A. Eco-hydraulic modelling of the interactions between hydropeaking and river morphology. *Ecohydrology* 2016;9:421–37. <https://doi.org/10.1002/eco.1647>.
- [89] Béjar M, Gibbins CN, Vericat D, Batalla RJ. Effects of suspended sediment transport on invertebrate drift. *River Res Appl* 2017;33:1655–66. <https://doi.org/10.1002/rra.3146>.
- [90] Tuhtan JA, Noack M, Wieprecht S. Estimating stranding risk due to hydropeaking for juvenile European grayling considering river morphology. *KSCSE J Civ Eng* 2012;16:197–206. <https://doi.org/10.1007/s12205-012-0002-5>.
- [91] Hauer C, Holzzapfel P, Tonolla D, Habersack H, Zolezzi G. In situ measurements of fine sediment infiltration (FSI) in gravel-bed rivers with a hydropeaking flow regime. *Earth Surf Process Landforms* 2019;44:433–48. <https://doi.org/10.1002/esp.4505>.
- [92] Hauer C, Holzzapfel P, Habersack H, Tonolla D. Hydrologische, morphologische und sedimentologische Analysen als Grundlage für die Konzipierung von Schwall-Sunk-Maßnahmen — fallbeispiel Alpenrhein. *Wasserwirtschaft* 2016;16–22.
- [93] Hauer C, Holzzapfel P, Tonolla D, Habersack H. Diskussion hydrologischer, morphologischer und sedimentologischer Kriterien für die Implementierung möglicher Schwall-Sunk-Maßnahmen. *Wasserwirtschaft* 2016;1:23–8.
- [94] Kondolf GM. PROFILE: hungry water: effects of dams and gravel mining on river channels. *Environ Manag* 1997;21:533–51.
- [95] Wohl E, Bledsoe BP, Jacobson RB, Poff NL, Rathburn SL, Walters DM, et al. The natural sediment regime in rivers: broadening the foundation for ecosystem management. *Bioscience* 2015;65:358–71. <https://doi.org/10.1093/biosci/biv002>.
- [96] Vericat D, Ville F, Paulau-Ibars A, Batalla RJ. Effects of hydropeaking on bed mobility: evidence from a Pyrenean River. *Water* 2020;12:178. <https://doi.org/10.3390/w12010178>.
- [97] López R, Ville F, García C, Batalla RJ, Vericat D. Bed-material entrainment in a mountain river affected by hydropeaking. *Sci Total Environ* 2023;856:159065. <https://doi.org/10.1016/j.scitotenv.2022.159065>.
- [98] Loire R, Piégay H, Malavoi J-R, Kondolf GM, Béche LA. From flushing flows to (eco)morphogenic releases: evolving terminology, practice, and integration into river management. *Earth Sci Rev* 2021;213:103475. <https://doi.org/10.1016/j.earscirev.2020.103475>.
- [99] Mürle U, Ortlepp J, Zahner M. Effects of experimental flooding on riverine morphology, structure and riparian vegetation: the River Spöl, Swiss National Park. *Aquat Sci* 2003;65:191–8. <https://doi.org/10.1007/s00027-003-0665-6>.
- [100] Poff NLR, Allan JD, Bain MB, Karr JR, Prestegard KL, Richter BD, et al. The natural flow regime: a paradigm for river conservation and restoration. *Bioscience* 1997;47:769–84. <https://doi.org/10.2307/1313099>.
- [101] Bunn SE, Arthington AH. Basic principles and ecological consequences of altered flow regimes for aquatic biodiversity. *Environ Manag* 2002;30:492–507. <https://doi.org/10.1007/s00267-002-2737-0>.
- [102] Poff NL, Zimmerman JKH. Ecological responses to altered flow regimes: a literature review to inform the science and management of environmental flows. *Freshw Biol* 2010;55:194–205. <https://doi.org/10.1111/j.1365-2427.2009.02272.x>.
- [103] Hayes DS, Brändle JM, Seliger C, Zeiringer B, Ferreira T, Schmutz S. Advancing towards functional environmental flows for temperate floodplain rivers. *Sci Total Environ* 2018;633:1089–104. <https://doi.org/10.1016/j.scitotenv.2018.03.221>.
- [104] Saltveit SJ, Halleraker JH, Arnekleiv JV, Harby A. Field experiments on stranding in juvenile atlantic salmon (*Salmo salar*) and brown trout (*Salmo trutta*) during rapid flow decreases caused by hydropeaking. *Regul Rivers Res Manag* 2001;17:609–22. <https://doi.org/10.1002/rrr.652>.
- [105] Bruno MC, Cashman MJ, Maiolini B, Biffi S, Zolezzi G. Responses of benthic invertebrates to repeated hydropeaking in semi-natural flume simulations. *Ecohydrology* 2016;9:68–82. <https://doi.org/10.1002/eco.1611>.
- [106] Schülting L, Feld CK, Graf W. Effects of hydro- and thermo-peaking on benthic macroinvertebrate drift. *Sci Total Environ* 2016;573:1472–80. <https://doi.org/10.1016/j.scitotenv.2016.08.022>.
- [107] Auer S, Zeiringer B, Führer S, Tonolla D, Schmutz S. Effects of river bank heterogeneity and time of day on drift and stranding of juvenile European grayling (*Thymallus thymallus* L.) caused by hydropeaking. *Sci Total Environ* 2017;575:1515–21. <https://doi.org/10.1016/j.scitotenv.2016.10.029>.
- [108] Bejarano MD, Sordo-Ward A, Alonso C, Jansson R, Nilsson C. Hydropeaking affects germination and establishment of riverbank vegetation. *Ecol Appl* 2020;30:1–16. <https://doi.org/10.1002/eap.2076>.
- [109] Tonolla D, Dossi F, Kastenhofer O, Doering M, Hauer C, Graf W, et al. Effects of hydropeaking on drift, stranding and community composition of macroinvertebrates: a field experimental approach in three regulated Swiss rivers. *River Res Appl* 2022. <https://doi.org/10.1002/rra.4019>.
- [110] Holzzapfel P, Leitner P, Habersack H, Graf W, Hauer C. Evaluation of hydropeaking impacts on the food web in alpine streams based on modelling of fish- and macroinvertebrate habitats. *Sci Total Environ* 2017;575:1489–502. <https://doi.org/10.1016/j.scitotenv.2016.10.016>.
- [111] Bruno MC, Siviglia A, Carolli M, Maiolini B. Multiple drift responses of benthic invertebrates to interacting hydropeaking and thermo-peaking waves. *Ecohydrology* 2013;6:511–22. <https://doi.org/10.1002/eco.1275>.
- [112] Capra H, Plichard L, Bergé J, Pella H, Ovidio M, McNeil E, et al. Fish habitat selection in a large hydropeaking river: strong individual and temporal variations revealed by telemetry. *Sci Total Environ* 2017;578:109–20. <https://doi.org/10.1016/j.scitotenv.2016.10.155>.
- [113] Hayes DS, Moreira M, Boavida I, Haslauer M, Unfer G, Zeiringer B, et al. Life stage-specific hydropeaking flow rules. *Sustainability* 2019;11:1547. <https://doi.org/10.3390/su11061547>.
- [114] Boavida I, Caetano L, Pinheiro AN. E-flows to reduce the hydropeaking impacts on the Iberian barbel (*Luciobarbus bocagei*) habitat. An effectiveness assessment based on the COSH Tool application. *Sci Total Environ* 2020;699:134209. <https://doi.org/10.1016/j.scitotenv.2019.134209>.
- [115] Baladrón A, Bejarano MD, Sarnel JM, Boavida I. Trapped between drowning and desiccation: riverine plants under hydropeaking. *Sci Total Environ* 2022;829:154451. <https://doi.org/10.1016/j.scitotenv.2022.154451>.
- [116] Cashman MJ, Harvey GL, Wharton G, Bruno MC. Wood mitigates the effect of hydropeaking scour on periphyton biomass and nutritional quality in semi-natural flume simulations. *Aquat Sci* 2017;79:459–71. <https://doi.org/10.1007/s00027-016-0510-3>.
- [117] Wohl E. Connectivity in rivers. *Prog Phys Geogr Earth Environ* 2017;41:345–62. <https://doi.org/10.1177/0309133317714972>.
- [118] Kennedy TA, Muehlbauer JD, Yackulic CB, Lytle DA, Miller SW, Dibble KL, et al. Flow management for hydropower extirpates aquatic insects, undermining river food webs. *Bioscience* 2016;66:561–75. <https://doi.org/10.1093/biosci/biw059>.
- [119] Larrieu KB, Pasternack GB. Automated analysis of lateral river connectivity and fish stranding risks. Part 2: juvenile Chinook salmon stranding at a river rehabilitation site. *Ecohydrology* 2021;14:e2303. <https://doi.org/10.1002/eco.2303>.
- [120] Hayes DS, Auer S, Fauchery E, Graf D, Hasler T, Mameri D, et al. The interactive effect of river bank morphology and daytime on downstream displacement and stranding of cyprinid larvae in hydropeaking conditions. *Ecohydrology Hydrobiol* 2023;23:152–61. <https://doi.org/10.1016/j.ecohyd.2022.12.001>.
- [121] Lewandowski J, Arnon S, Banks E, Batelaan O, Betterle A, Broecker T, et al. Is the hyporheic zone relevant beyond the scientific community? *Water* 2019;11:2230. <https://doi.org/10.3390/w11112230>.
- [122] Merchán-Rivera P, Basilio Hazas M, Marcolini G, Chiogna G. Propagation of hydropeaking waves in heterogeneous aquifers: effects on flow topology and uncertainty quantification. *Int J Geom* 2022;13:11. <https://doi.org/10.1007/s13137-022-00202-9>.
- [123] Antonetti M, Hoppler L, Tonolla D, Vanzo D, Schmid M, Doering M. Integrating two-dimensional water temperature simulations into a fish habitat model to improve hydro- and thermo-peaking impact assessment. *River Res Appl* 2022. <https://doi.org/10.1002/rra.4043>.
- [124] Auer S, Hayes DS, Führer S, Zeiringer B, Schmutz S. Effects of cold and warm thermo-peaking on drift and stranding of juvenile European grayling (*Thymallus thymallus*). *River Res Appl* 2023;39:401–11. <https://doi.org/10.1002/rra.4077>.
- [125] Dudgeon D, Arthington AH, Gessner MO, Kawabata Z-I, Knowler DJ, Lévêque C, et al. Freshwater biodiversity: importance, threats, status and conservation challenges. *Biol Rev Camb Phil Soc* 2006;81:163–82. <https://doi.org/10.1017/S1464793105006950>.
- [126] Côté IM, Darling ES, Brown CJ. Interactions among ecosystem stressors and their importance in conservation. *Proc Biol Sci* 2016;283:20152592. <https://doi.org/10.1098/rspb.2015.2592>.
- [127] Hastik R, Basso S, Geitner C, Haida C, Poljanec A, Portaccio A, et al. Renewable energies and ecosystem service impacts. *Renew Sustain Energy Rev* 2015;48:608–23. <https://doi.org/10.1016/j.rser.2015.04.004>.
- [128] Grizzetti B, Lanzanova D, Liquete C, Reynaud A, Cardoso AC. Assessing water ecosystem services for water resource management. *Environ Sci Pol* 2016;61:194–203. <https://doi.org/10.1016/j.envsci.2016.04.008>.
- [129] Hayes DS, Muhar S, Popp S, Becsi R, Mühlmann H, Ofenböck G, et al. Evaluierung kultureller Ökosystemleistungen renaturierter Fließgewässer. *Österreichische Wasser- Abfallwirtsch* 2022;74:486–500. <https://doi.org/10.1007/s00506-022-00895-0>.
- [130] Venus TE, Smialek N, Pander J, Harby A, Geist J. Evaluating cost trade-offs between hydropower and fish passage mitigation. *Sustainability* 2020;12:8520. <https://doi.org/10.3390/su12208520>.
- [131] Mayeda AM, Boyd AD. Factors influencing public perceptions of hydropower projects: a systematic literature review. *Renew Sustain Energy Rev* 2020;121:109713. <https://doi.org/10.1016/j.rser.2020.109713>.
- [132] Aas Ø, Onstad O. Strategic and temporal substitution among anglers and white-water kayakers: the case of an urban regulated river. *Journal of Outdoor Recreation and Tourism* 2013;1:2–1–8. <https://doi.org/10.1016/j.jort.2013.04.002>.
- [133] Carolli M, Zolezzi G, Geneletti D, Siviglia A, Carolli F, Cainelli O. Modelling white-water rafting suitability in a hydropower regulated Alpine River. *Sci Total Environ* 2017;579:1035–49. <https://doi.org/10.1016/j.scitotenv.2016.11.049>.

- [134] Pisaturo GR, Righetti M, Castellana C, Larcher M, Menapace A, Premstaller G. A procedure for human safety assessment during hydropeaking events. *Sci Total Environ* 2019;661:294–305. <https://doi.org/10.1016/j.scitotenv.2019.01.158>.
- [135] Ruokamo E, Juutinen A, Ashraf F, Haghighi AT, Hellstein S, Huuki H, et al. Estimating the economic value of hydropeaking externalities in regulated rivers. 2022. doi:10.21203/rs.3.rs-2068765/v1.
- [136] European Commission. Energy roadmap 2050. 2011. MEMO/11/91.
- [137] European Union. Energy infrastructure priorities for 2020 and beyond European Parliament resolution of 5 July 2011 on energy infrastructure priorities for 2020 and beyond (2011/2034(INI)). 2011.
- [138] Neubarth J. Technischer Bericht C - die Rolle der Speicherwasserkraft im österreichischen und europäischen Stromversorgungssystem. Ergänzung zu Endbericht: suremma, Sustainable River Management - energiewirtschaftliche und umweltrelevante Bewertung möglicher schwalldämpfender Maßnahmen. 2017.
- [139] Ashraf FB, Haghighi AT, Riml J, Alfredsen K, Koskela JJ, Kløve B, et al. Changes in short term river flow regulation and hydropeaking in Nordic rivers. *Sci Rep* 2018; 8:17232. <https://doi.org/10.1038/s41598-018-35406-3>.
- [140] Greimel F, Neubarth J, Fuhrmann M, Führer S, Habersack H, Haslauer M, et al. SuREmMa, Sustainable River Management - energiewirtschaftliche und umweltrelevante Bewertung möglicher schwalldämpfender Maßnahmen. Vienna: Bundesministerium für Land- und Forstwirtschaft, Umwelt und Wasserwirtschaft; 2017.
- [141] Neubarth J. Technischer Bericht III – erweiterte energiewirtschaftliche Bewertung möglicher Maßnahmen zur Minderung von negativen schwall- und sunkbedingten ökologischen Auswirkungen. Ergänzung zu Endbericht: SuREmMa+ Entwicklung einer Methode zur ökologischen und energiewirtschaftlichen Bewertung von Maßnahmen zur Minderung von negativen schwall- und sunkbedingten ökologischen Auswirkungen. 2020.
- [142] Oladosu GA, Werble J, Tingen W, Witt A, Mobley M, O'Connor P. Costs of mitigating the environmental impacts of hydropower projects in the United States. *Renew Sustain Energy Rev* 2021;135:110121. <https://doi.org/10.1016/j.rser.2020.110121>.
- [143] Venus TE, Sauer J. Certainty pays off: the public's value of environmental monitoring. *Ecol Econ* 2022;191:107220. <https://doi.org/10.1016/j.ecolecon.2021.107220>.
- [144] Kampa E. Policy framework for hydropower mitigation. In: Rutschmann P, Kampa E, Wolter C, Albayrak I, David L, Stoltz U, et al., editors. Novel developments for sustainable hydropower. Cham: Springer International Publishing; 2022. p. 1–11. https://doi.org/10.1007/978-3-030-99138-8_1.
- [145] European Commission. CIS Guidance Document No. 37. Steps for defining and assessing ecological potential for improving comparability of Heavily Modified Water Bodies. European Commission; 2020. [https://www.ecologic.eu/17302#:~:text=The%20CIS%20Guidance%20Document%20No,Water%20Framework%20Directive%20\(WFD\)](https://www.ecologic.eu/17302#:~:text=The%20CIS%20Guidance%20Document%20No,Water%20Framework%20Directive%20(WFD)).
- [146] Halleraker J.H., van de Bund W., Bussettini M., Gosling R., Döbbel-Grüne S., Hensman J., et al. Working Group ECOSTAT report on common understanding of using mitigation measures for reaching Good Ecological Potential for heavily modified water bodies - Part 1: impacted by water storage. 2016. doi:10.2760/649695.
- [147] Nielsen N, Szabo-Meszaros M. A roadmap for best practice on management of hydropower and fish. 2023. <https://doi.org/10.5281/zenodo.780568>.
- [148] Greimel F, Neubarth J, Fuhrmann M, Zoltan L, Zeiringer B, Schülting L, et al. Forschungsbericht SuREmMa+: entwicklung einer Methode zur ökologischen und energiewirtschaftlichen Bewertung von Maßnahmen zur Minderung von negativen schwall- und sunkbedingten ökologischen Auswirkungen. Vienna, Austria: Bundesministerium für Landwirtschaft, Regionen und Tourismus; 2021.
- [149] International Hydropower Association. The hydropower sustainability standard. 2022.
- [150] World Bank Group. Good practice handbook: environmental flows for hydropower projects. Guidance for the private sector in emerging markets. 2018.
- [151] European Commission. Regulation (EU) 2020/852 (taxonomy). 2021.
- [152] Moreira M, Hayes DS, Boavida I, Schletterer M, Schmutz S, Pinheiro A. Ecologically-based criteria for hydropeaking mitigation: a review. *Sci Total Environ* 2019;657:1508–22. <https://doi.org/10.1016/j.scitotenv.2018.12.107>.
- [153] European Commission. A European Green Deal. Striving to be the first climate-neutral continent. https://commission.europa.eu/strategy-and-policy/priorities-2019-2024/european-green-deal_en.
- [154] European Commission. Nature restoration law. https://environment.ec.europa.eu/topics/nature-and-biodiversity/nature-restoration-law_en.
- [155] Halleraker JH, Kenawi MS, L'Abée-Lund JH, Bakken TH, Alfredsen K. Assessment of flow ramping in water bodies impacted by hydropower operation in Norway – is hydropower with environmental restrictions more sustainable? *Sci Total Environ* 2022;832:154776. <https://doi.org/10.1016/j.scitotenv.2022.154776>.
- [156] L'Abée-Lund JH, Otero J. Hydropeaking in small hydropower in Norway—compliance with license conditions? *River Res Appl* 2018;34:372–81. <https://doi.org/10.1002/rra.3258>.
- [157] Jones NE. The dual nature of hydropeaking rivers: is ecopeaking possible? *River Res Appl* 2014;30:521–6. <https://doi.org/10.1002/rra.2653>.
- [158] Köhler B, Ruud A. How are environmental measures realized in European hydropower? A case study of Austria, Switzerland and Sweden. *HydroCen Report* 2019;6. <http://hdl.handle.net/11250/2603532>.
- [159] Bruder A, Tonolla D, Schweizer SP, Vollenweider S, Langhans SD, Wüest A. A conceptual framework for hydropeaking mitigation. *Sci Total Environ* 2016; 568:1204–12. <https://doi.org/10.1016/j.scitotenv.2016.05.032>.
- [160] Pracheil BM, McManamay RA, Parish ES, Curd SL, Smith BT, DeRolph CR, et al. A checklist of river function indicators for hydropower ecological assessment. *Sci Total Environ* 2019;687:1245–60. <https://doi.org/10.1016/j.scitotenv.2019.06.049>.
- [161] Halleraker JH, Natvik EV, Vaskinn K, L'Abée-Lund JH, Alfredsen K. By-pass valves in hydropower plants: An ecologically important measure to mitigate stranding in rivers due to emergency turbine flow shutdown. *River Res Appl* 2023;39:588–601. <https://doi.org/10.1002/rra.4113>.
- [162] Olivares MA, Haas J, Palma-Behnke R, Benavides C. A framework to identify Pareto-efficient subdaily environmental flow constraints on hydropower reservoirs using a grid-wide power dispatch model. *Water Resour Res* 2015;51: 3664–80. <https://doi.org/10.1002/2014WR016215>.
- [163] Anindito Y, Haas J, Olivares M, Nowak W, Kern J. A new solution to mitigate hydropeaking? Batteries versus re-regulation reservoirs. *J Clean Prod* 2019;210: 477–89. <https://doi.org/10.1016/j.jclepro.2018.11.040>.
- [164] Román A, García de Jalón D, Alonso C. Could future electric vehicle energy storage be used for hydropeaking mitigation? An eight-country viability analysis. *Resour Conserv Recycl* 2019;149:760–77. <https://doi.org/10.1016/j.resconrec.2019.04.032>.
- [165] Rutschmann P, Kampa E, Wolter C, Albayrak I, David L, Stoltz U, et al., editors. Novel developments for sustainable hydropower. Springer Nature; 2022. <https://doi.org/10.1007/978-3-030-99138-8>.
- [166] Liu J, Zuo J, Sun Z, Zillante G, Chen X. Sustainability in hydropower development—a case study. *Renew Sustain Energy Rev* 2013;19:230–7. <https://doi.org/10.1016/j.rser.2012.11.036>.
- [167] Best J. Anthropogenic stresses on the world's big rivers. *Nat Geosci* 2019;12:7–21. <https://doi.org/10.1038/s41561-018-0262-x>.
- [168] Droujko J, Molnar P. Open-source, low-cost, in-situ turbidity sensor for river network monitoring. *Sci Rep* 2022;12:10341. <https://doi.org/10.1038/s41598-022-14228-4>.
- [169] Ross MRV, Topp SN, Appling AP, Yang X, Kuhn C, Butman D, et al. AquaSat: a data set to enable remote sensing of water quality for inland waters. *Water Resour Res* 2019;55:10012–25. <https://doi.org/10.1029/2019WR024883>.
- [170] Bauer P, Stevens B, Hazeleger W. A digital twin of Earth for the green transition. *Nat Clim Change* 2021;11:80–3. <https://doi.org/10.1038/s41558-021-00986-y>.
- [171] Sivapalan M, Savenije HHG, Blöschl G. Socio-hydrology: a new science of people and water. *Hydro Process* 2012;26:1270–6. <https://doi.org/10.1002/hyp.8426>.
- [172] Murray AB, Knaepen MaF, Tal M, Kirwan ML. Biomorphodynamics: physical-biological feedbacks that shape landscapes. *Water Resour Res* 2008;44. <https://doi.org/10.1029/2007WR006410>.
- [173] Bertoldi W, Gurnell A, Surian N, Tockner K, Zanoni L, Ziliani L, et al. Understanding reference processes: linkages between river flows, sediment dynamics and vegetated landforms along the Tagliamento River. Italy. *River Research and Applications* 2009;25:501–16. <https://doi.org/10.1002/rra.1233>.
- [174] Ashmore P. Towards a sociogeomorphology of rivers. *Geomorphology* 2015;251: 149–56. <https://doi.org/10.1016/j.geomorph.2015.02.020>.
- [175] Hein T, Hauer C, Schmid M, Stögllehner G, Stump C, Ertl T, et al. The coupled socio-ecohydrological evolution of river systems: towards an integrative perspective of river systems in the 21st century. *Sci Total Environ* 2021;801: 149619. <https://doi.org/10.1016/j.scitotenv.2021.149619>.
- [176] Kougias I, Aggidis G, Avellan F, Deniz S, Lundin U, Moro A, et al. Analysis of emerging technologies in the hydropower sector. *Renew Sustain Energy Rev* 2019;113:109257. <https://doi.org/10.1016/j.rser.2019.109257>.